

Soil Map—West Carroll Parish, Louisiana



MAP LEGEND

Area of Interest (AOI)


 Area of Interest (AOI)

Soils


 Soil Map Units

Special Point Features




-  Blowout
-  Borrow Pit
-  Clay Spot
-  Closed Depression
-  Gravel Pit
-  Gravelly Spot
-  Landfill
-  Lava Flow
-  Marsh or swamp
-  Mine or Quarry
-  Miscellaneous Water
-  Perennial Water
-  Rock Outcrop
-  Saline Spot
-  Sandy Spot
-  Severely Eroded Spot
-  Sinkhole
-  Slide or Slip
-  Sodic Spot
-  Spoil Area
-  Stony Spot

 Very Stony Spot




 Wet Spot

 Other



Special Line Features

-  Gully
-  Short Steep Slope
-  Other






Political Features

-  Cities
-  PLSS Township and Range
-  PLSS Section

Water Features

-  Oceans
-  Streams and Canals

Transportation

-  Rails
-  Interstate Highways
-  US Routes
-  Major Roads
-  Local Roads

MAP INFORMATION

Map Scale: 1:5,750 if printed on A size (8.5" × 11") sheet.

The soil surveys that comprise your AOI were mapped at 1:24,000.

Please rely on the bar scale on each map sheet for accurate map measurements.

Source of Map: Natural Resources Conservation Service
Web Soil Survey URL: <http://websoilsurvey.nrcs.usda.gov>
Coordinate System: UTM Zone 15N NAD83

This product is generated from the USDA-NRCS certified data as of the version date(s) listed below.

Soil Survey Area: West Carroll Parish, Louisiana
Survey Area Data: Version 5, Feb 22, 2011

Date(s) aerial images were photographed: 1998

The orthophoto or other base map on which the soil lines were compiled and digitized probably differs from the background imagery displayed on these maps. As a result, some minor shifting of map unit boundaries may be evident.

Map Unit Legend

West Carroll Parish, Louisiana (LA123)			
Map Unit Symbol	Map Unit Name	Acres in AOI	Percent of AOI
6	Grenada silt loam, 1 to 3 percent slopes	1.1	1.2%
8	Grenada-Calhoun complex, gently undulating	84.2	98.8%
Totals for Area of Interest		85.2	100.0%