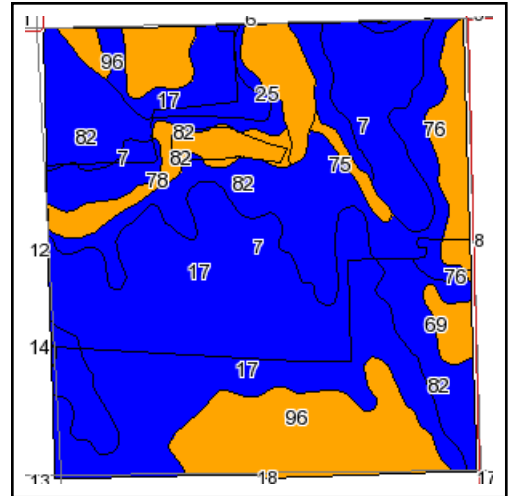
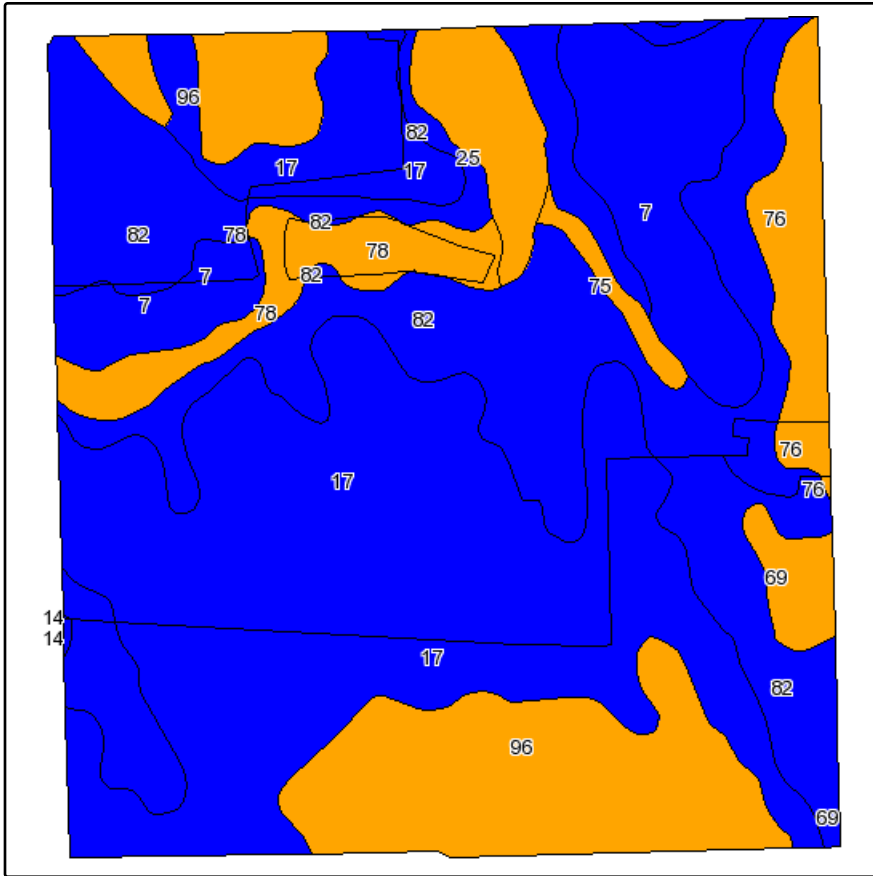
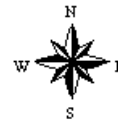


Soils Map



State: **Colorado**
 County: **Kit Carson**
 Location: **007-010S-047W**
 Township: **Stratton**
 Acres: **604.8**
 Date: **11/9/2009**



Maps provided by:



©AgriData, Inc 2008
 www.AgriDataInc.com

Fsa borders provided by the Farm Service Agency as of May 23, 2008.
 Soils data provided by USDA and NRCS.

Code	Soil Description	Acres	Percent of field	Non-Irr Class Legend	Non-Irr Class	Irr Class	Corn Irrigated	Wheat	Wheat Irrigated
17	Colby silt loam, 5 to 15 percent slopes	224.7	37.2%		Vle	Vle			
82	Stoneham-Kimst-Fort Collins loams, 5 to 15 percent slopes	165.8	27.4%		Vle	Vle			
96	Weld-Norka silt loams, 0 to 3 percent slopes	82.8	13.7%		IIIe	Ile	160	33	65
7	Ascalon loam, 5 to 15 percent slopes	56.4	9.3%		Vle	Vle			
78	Satanta-Sampson, loams, 0 to 3 percent slopes, rarely flooded	23.1	3.8%		IIIc	Ile	160	35	70
76	Satanta loam, 1 to 3 percent slopes	21.3	3.5%		IIIe	Ile	160	35	70
25	Glenberg, rarely flooded-Bankard, occasionally flooded, complex, 0 to 3 percent slopes	17.8	2.9%		IVs	IIIe	140	22	60
69	Pleasant silty clay loam, 0 to 1 percent slopes	7.9	1.3%		IVw			25	
75	Sampson loam, 0 to 2 percent slopes, rarely flooded	4.6	0.8%		IIIc	Ile	140	25	60
14	Canyon-Rock outcrop complex, 5 to 60 percent slopes	0.3	0.0%		VIIIs				
22	Eckley-Wages complex, 4 to 20 percent slopes	0.1	0.0%		Vle	Vle			
Weighted Average							38.8	8.2	16.2