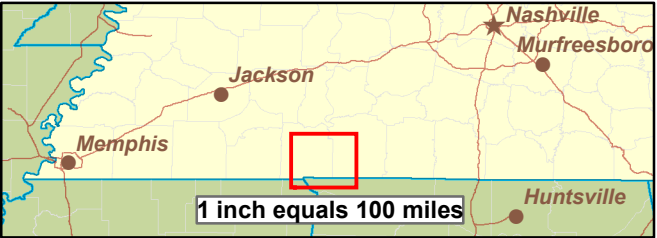


Stand	Acres	Stand Type	Year
1	162.6	PP-NonMerch	2008
2	9.1	Pine-Hardwoods	1950
3	38.5	PP-NonMerch	2003
5	11.8	PP-NonMerch	2008
7	25.8	PP-NonMerch	2003
8	3.1	PP-NonMerch	2003
9	7.9	Pine-Hardwoods	1950
10	1.3	PP-NonMerch	2003
11	6.7	PP-NonMerch	2003
Total	266.8		

Property Information

Tract: 7552  
Ownership Fund: Select  
County: Hardin  
State: Tennessee  
Acres +/- : 267



Legend

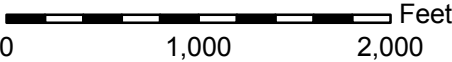
Roads

- Interstate
- US Highway
- State Highway
- Street / Road
- Woods Road/Trail
- Ferry Crossing
- RMK\_PMS\_Railroads

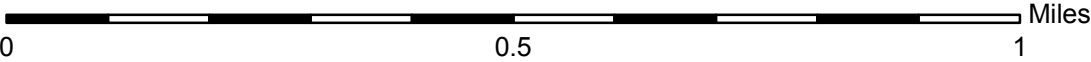
Streams

- Perennial
- Intermittent
- Canal/Ditch
- County Seat
- City
- US States
- County Boundaries

- Tract Boundary
- Stands**
  - Nat Hardwoods
  - Pine-Hardwoods
  - PP-Merch
  - PP-NonMerch
  - Site Preped
  - NT-Open Productive
  - NT-Cemetary
  - NT-Food Plot
  - NT-Road
  - NT-Utility
  - NT-Water



Map Scale 1:12,000  
1 inch equals 0.2 miles  
Contour Interval = 20 feet



Owner Has Provided Information About The Property Solely For The Convenience Of The Prospective Buyer And Neither Owner, RMK nor AFM Guarantees Or Warrants Map Scale Or Accuracy, Timber Stand Information, Acreage Estimates, Number Of Trees, Timber Volumes Or Any Other Information. All Purchase Offers And Sales Subject To Owner's Approval.