
























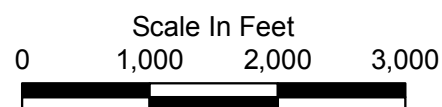
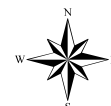


Stand Map

Parcel # 13153H004

Houston County, GA. - approx. 349 acres +/-

 Property Listing	Cover Type Group	Federal Managing Group
 Counties	 Pine	 Bureau of Indian Affairs
 Interstate	 Pine Plantation >= 15 yrs	 Bureau of Land Management
 US Highway	 Pine Plantation < 15 yrs	 Bureau of Reclamation
 State Highway	 Hardwood	 Department of Defense
 Other Roads	 Bottomland	 Forest Service
 Railroads	 Open	 Fish and Wildlife Service
 Lakes/Reservoirs	 Non Productive	 National Park Service
 River/Perennial Stream	 Other/Unknown	 Other Agencies (NASA, DOE, DOT, DOP, TVA...)
Intermittent Stream		



Apr 27, 2007

The property depicted on this map has not been surveyed. The acreage is an estimate based upon GIS data.
There is no warranty of acreage, express or implied.