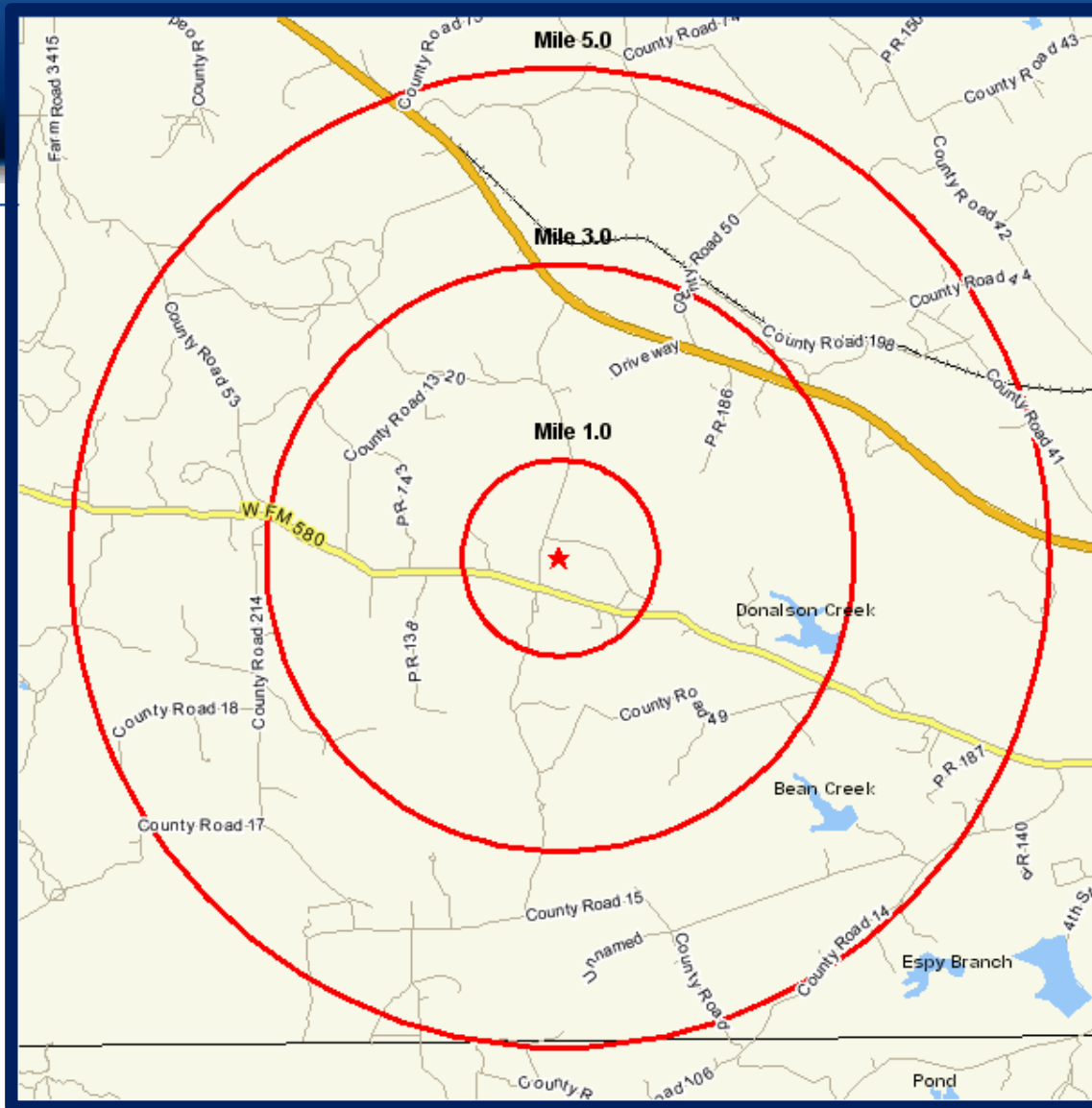


1, 3 & 5-mile radial map



US, Texas and Lampasas County



Wikipedia maps

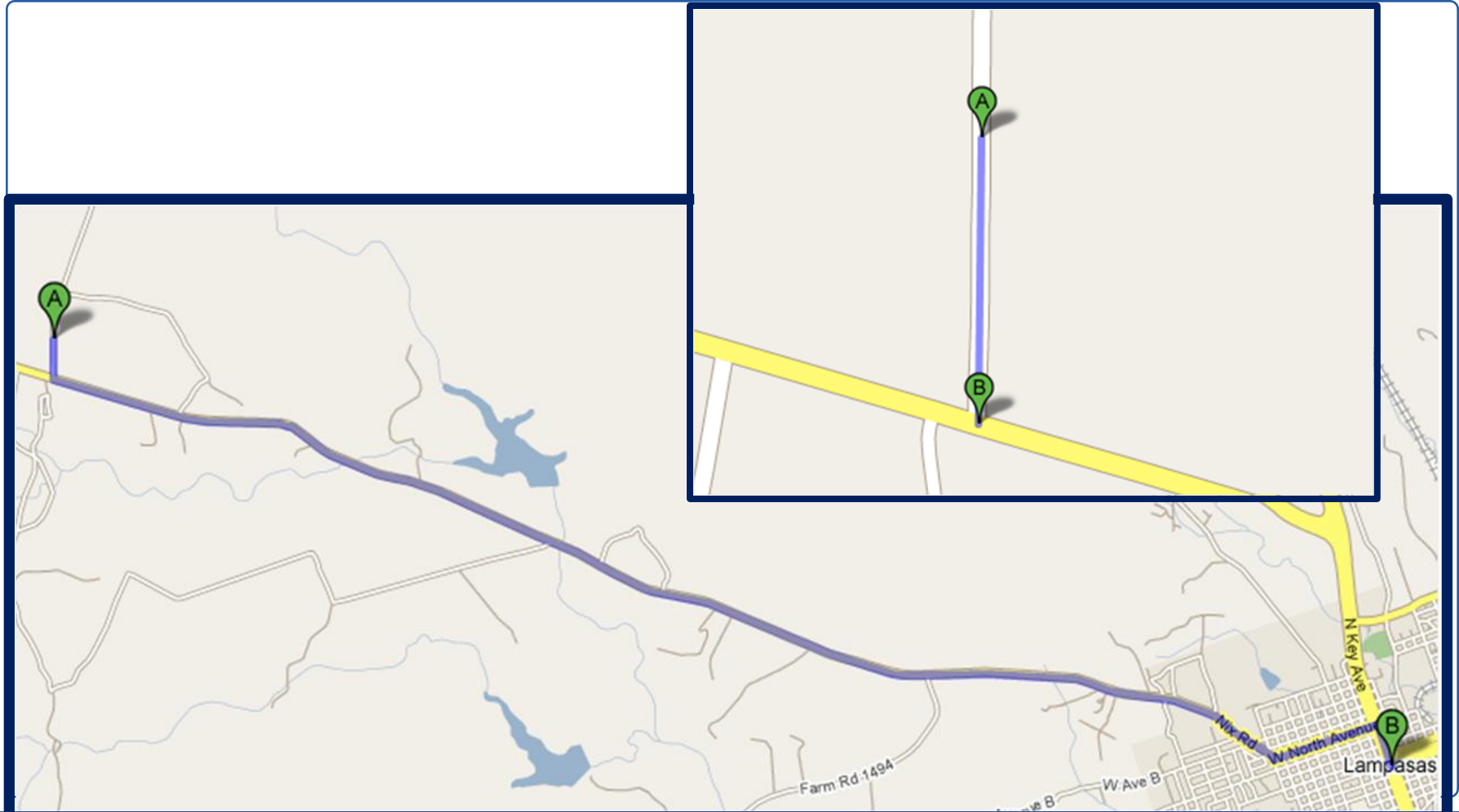


SOUTHWEST PARTNERS

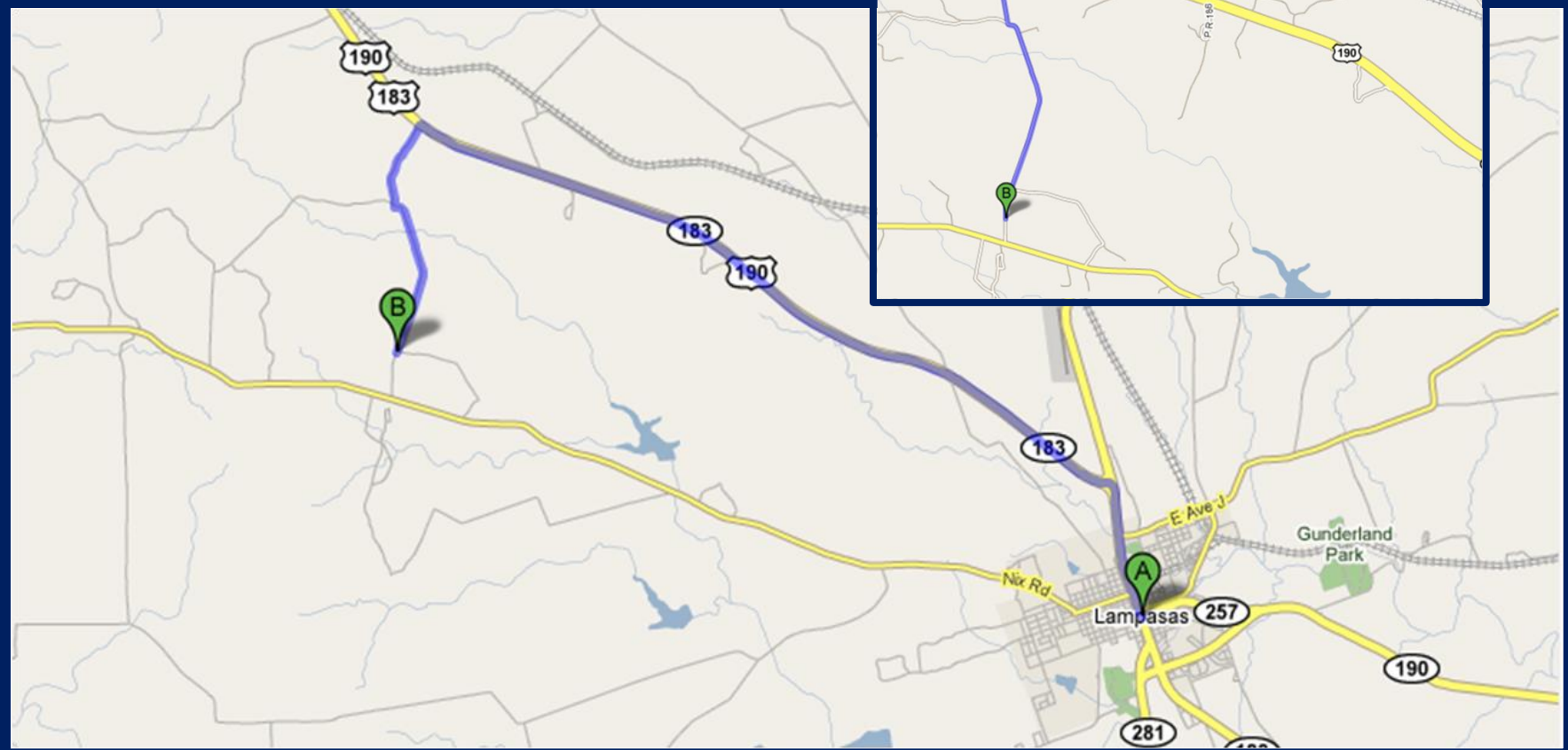
Regional map



Google map from Lamparas using FM 580 9 miles & about 12 minutes



Google map from Lampasas using US 190/TX 183 12.7 miles & about 15 minutes



Area destination driving times & distances

#	Location	Driving	
		Miles	Minutes
1	US 190/TX 183 at CR 1225 (Old CR 52)	3.0	5
2	Lampasas	9.0	12
3	Goldwaithe	30.4	35
4	Copperas Cove	31.4	39
5	Burnet	34.7	40
6	Killeen	39.5	46
7	Marble Falls	43.7	50
8	Belton (I 35)	56.2	65
9	Georgetown	62.6	75
10	Temple	63.8	71

Google map from Temple 63.8 miles & 71 minutes



Regional destination driving times & distances

#	Location	Driving	
		Miles	Minutes
1	Austin	76.9	83
2	Austin Bergstrom Airport (AUS)	84.8	99
3	Fredericksburg	97.3	113
4	Waco	97.6	111
5	Cisco (I 20)	107.0	118
6	Waco Regional Airport (ACT)	108.0	123
7	Comfort (I 10)	117.0	127
8	San Antonio International Airport (SAI)	122.0	142
9	San Antonio	131.0	140
10	San Angelo	147.0	165

Google map from Austin

76.9 miles & 83 minutes

