




























Stand Map **Parcel # 28121H004** Rankin County, MS - approx. 74 acres +/-

	Property Listing		Cover Type Group		USFS
	County		Pine		NPS
	Interstate		Pine Plantation >= 15 yrs		USFWS
	US Highway		Pine Plantation < 15 yrs		BLM
	State Highway		Hardwood		BIA/Tribal
	Other Road		Bottomland		Other Federal
	Railroad		Open		State
	Lake/Reservoir		Non Productive		County/Local
	River/Perennial Stream		Other/Unknown		
	Intermittent Stream				



Scale: 1 Inch equals 1,500 Feet

0 1,000 2,000 3,000 Feet

The property depicted on this map has not been surveyed. The acreage is an estimate based upon GIS data.
There is no warranty of acreage, expressed or implied.

12/12/2008