

JEA Lands, LP
 "Tract #71"
 SE¼ of SW¼, Sec. 19, E½ of NW¼, Sec. 30, T8S, R16W
 Dallas County, Arkansas

19

Manning

Pink KFS Flags

8

Red

2007
PI

Pink KFS Flags




Dallas 237

P-H-Hu-Hb (SMZ)






2005
PI

Red

30

-  2007 Plantation (65 acres)
-  2005 Plantation (50 acres)
-  Streamside Management Zone (5 acres)

- STAND TYPE SYMBOLS**
- P = Pine Sawtimber
 - Pu = Pine Pulpwood
 - PI = Pine Plantation
 - Pr = Pine Reproduction
 - H = Hardwood Sawtimber
 - Hu = Hardwood Pulpwood
 - Hb = Hardwood Brush
 - Overscore = Light Stocking
 - Underscore = Heavy Stocking

- Legend**
-  Section Lines
 -  Secondary Roads
 -  Highway 8
 -  Woods Road
 -  Streams

0 0.25 Miles

