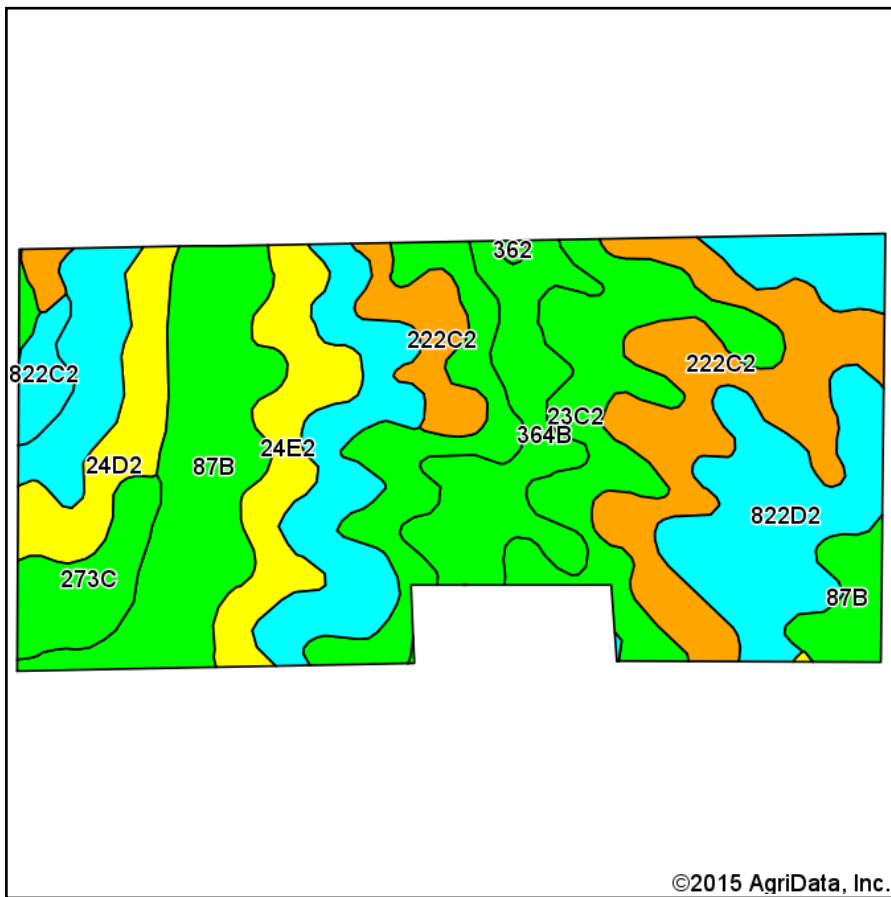
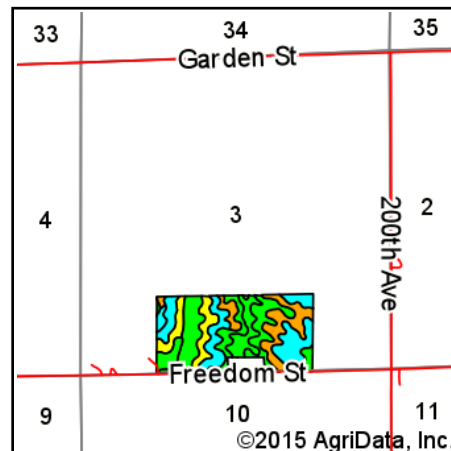


Soils Map-CSR2



Soils data provided by USDA and NRCS.



State: **Iowa**
 County: **Clarke**
 Location: **3-71N-26W**
 Township: **Knox**
 Acres: **76.12**
 Date: **10/2/2015**

Hawkeye Farm Mgmt & Real Estate

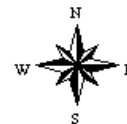


22 N Main, Albion IA Phone: 641-932-7796
 Email: hawkeye@uciowa.com
 On the web: www.uciowa.com
 www.iowawhitetailfarms.com

Maps Provided By:



surety
 CUSTOMIZED ONLINE MAPPING
 © AgriData, Inc. 2015 www.AgriDataInc.com



Area Symbol: IA039, Soil Area Version: 20

Code	Soil Description	Acres	Percent of field	CSR2 Legend	Non-Irr Class *c	CSR2**	CSR
822D2	Lamoni clay loam, 9 to 14 percent slopes, moderately eroded	19.53	25.7%		IVe	10	15
23C2	Arispe silty clay loam, 5 to 9 percent slopes, moderately eroded	12.97	17.0%		IIIe	60	50
222C2	Clarinda silty clay loam, 5 to 9 percent slopes, moderately eroded	12.57	16.5%		IVw	34	25
87B	Zook-Colo silty clay loams, 0 to 5 percent slopes	11.35	14.9%		IIw	67	60
364B	Grundy silty clay loam, 2 to 5 percent slopes	6.45	8.5%		Ile	72	75
24E2	Shelby clay loam, 14 to 18 percent slopes, moderately eroded	5.15	6.8%		IVe	40	33
24D2	Shelby clay loam, 9 to 14 percent slopes, moderately eroded	3.85	5.1%		IIIe	48	43
273C	Olmitz loam, 5 to 9 percent slopes	2.97	3.9%		IIIe	85	57
822C2	Lamoni clay loam, 5 to 9 percent slopes, moderately eroded	1.16	1.5%		IIIe	29	30
362	Haig silt loam, 0 to 2 percent slopes	0.12	0.2%		IIw	83	70
Weighted Average						43.5	39

Area Symbol: IA039, Soil Area Version: 20

**IA has updated the CSR values for each county to CSR2.

*c: Using Capabilities Class Dominant Condition Aggregation Method

Soils data provided by USDA and NRCS.