

Main House	Barn	Pens	Trough	Gate	Blind	Feeder	Oak Grove	Water Storage	Well
Shed / Shack	Photo Point	House	Fence	Road / Trail	Primary Road	Boundary	Pond / Tank	Boundary	Stream, Intermittent
River/Creek	Water Body								



|  Boundary 341.6 ac

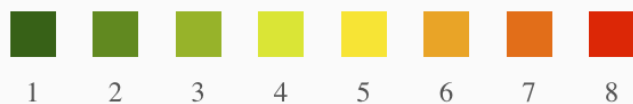
SOIL CODE	SOIL DESCRIPTION	ACRES	%	CAP
McB	Montell clay, 1 to 3 percent slopes	53.0	15.52	-
VcA	Victoria clay, 0 to 1 percent slopes	101.8	29.8	-
KnB	Knippa clay, 1 to 3 percent slopes	4.6	1.35	3e
McA	Montell clay, 0 to 1 percent slopes	17.6	5.16	4s
KnA	Knippa clay, 0 to 1 percent slopes	0.8	0.24	-
RED	Real association, undulating	163.7	47.93	6s
TOTALS		341.6	100%	3.12

## Capability Legend


Increased Limitations and Hazards

Decreased Adaptability and Freedom of Choice Users


Land, Capability  
Class(non-irrigated)




'Wild Life'




Forestry




Limited



Moderate



Intense



Limited



Moderate



Intense



Very Intense



## Grazing Cultivation

(c) climatic limitations (e) susceptibility to erosion

(s) soil limitations within the rooting zone (w) excess of water