

02:34:11

List Price: \$185,500 (\$701/ac)









Acres: 265

Legal Description:

Township 12 North, Range 13 West, P.M.M., Granite County, Montana.

Section 31: Government Lots 1-4, E 1/2 W 1/2

Legend

	Road		Mountain View	Scale: 1:12000
	Open Road		Other Stimson Ownership	Date: 12/1/16
Contour			BLM	Map Type: Property
	200 ft. Index		State	County: Granite
	40 ft. Contour			Prepared By: B.Cannata

