









Asking Price: \$115,000 (\$719/ac)
Acres: 160

Legal Description:
Township 12 North, Range 15 West, P.M.M., Granite County, Montana.
Section 25: NE 1/4.

Legend

	County Road		Sugarloaf	Scale: 1:12000
	Road		Other Stimson Property	Date: 12/1/16
	Creeks		State	Map Type: Property
Contour				County: Granite
	200 ft.			Prepared By: B.Cannata
	40ft			

