





WV Flood Map



 Flood Info Location

User Notes:

FEMA Effective Floodplain

-  Floodway
-  Flood Hazard Zone
-  Advisory Zone
-  A or Updated Zone AE

Disclaimer:

The online map is for use in administering the National Flood Insurance Program. It does not necessarily identify all areas subject to flooding, particularly from local drainage sources of small size. Refer to the official Flood Insurance Study (FIS) for detailed flood elevation data in flood profiles and data tables. **WV Flood Tool** (<https://www.MapWV.gov/flood>) is supported by FEMA, WV NFIP Office, and WV GIS Technical Center.

Map created on 8/16/2018

Flood Hazard Area:

Location is **NOT WITHIN** any identified flood hazard area. Unmapped flood hazard areas may be present.

Flood Hazard Zone: N/A

Stream: N/A

Watershed (HUC8): South Branch Potomac (2070001)

FEMA Flood Map: 54031C0275G **EFF:** 9/2/2009

Elevation: About 1149 ft (Source: SAMS 2003)

Community Name: Hardy County

Community ID: 540051

Location (long, lat): (-79.040881, 38.968123)

Parcel ID: 16-05-0382-0037-0000

Address: N/A