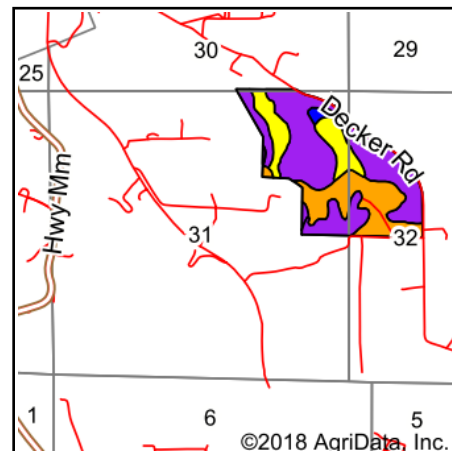
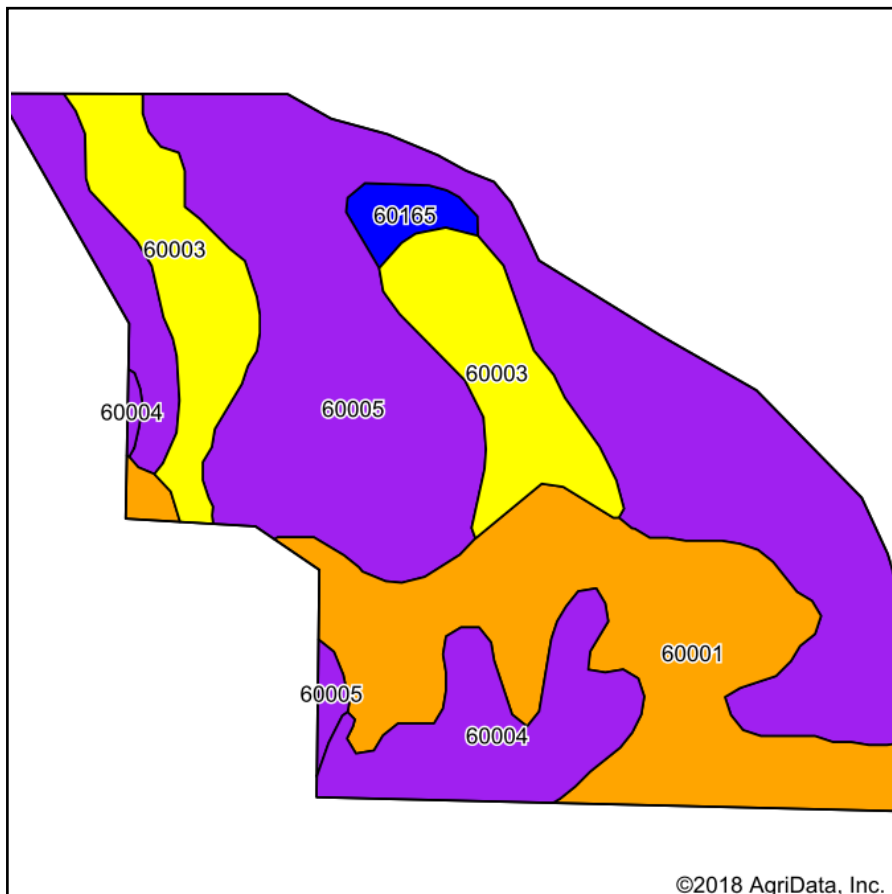


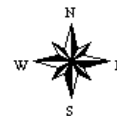
# Soils Map



State: **Missouri**  
 County: **Franklin**  
 Location: **31-44N-2E**  
 Township: **Boles**  
 Acres: **127.09**  
 Date: **5/25/2018**



Maps Provided By:



## Area Symbol: MO071, Soil Area Version: 20

Code	Soil Description	Acres	Percent of field	Non-Irr Class Legend	Non-Irr Class *c	Cor n	Grass legume hay	Grass legume pasture	Soybeans	Wheat
60005	Menfro silt loam, 20 to 45 percent slopes	62.61	49.3%		Vle					
60001	Menfro silt loam, 5 to 9 percent slopes, eroded	31.31	24.6%		IIle					
60003	Menfro silt loam, 9 to 14 percent slopes, eroded	19.67	15.5%		IVe					
60004	Menfro silt loam, 14 to 20 percent slopes, eroded	11.43	9.0%		Vle					
60165	Menfro silt loam, 2 to 5 percent slopes	2.07	1.6%		Ile	142	4.4	7.3	43	55
<b>Weighted Average</b>						<b>2.3</b>	<b>0.1</b>	<b>0.1</b>	<b>0.7</b>	<b>0.9</b>

\*c: Using Capabilities Class Dominant Condition Aggregation Method

Soils data provided by USDA and NRCS.