


Wilson 80
Kansas, 80 AC +/-



 Boundary

|  Boundary 83.0 ac

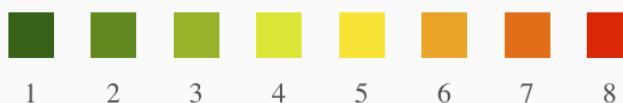
SOIL CODE	SOIL DESCRIPTION	ACRES	%	CAP
8961	Woodson silt loam, 0 to 1 percent slopes	83.0	100.0	2s
TOTALS		83.0	100%	2.0

Capability Legend


Increased Limitations and Hazards

Decreased Adaptability and Freedom of Choice Users


Land, Capability
Class(non-irrigated)



'Wild Life'




Forestry




Limited



Moderate



Intense



Limited



Moderate



Intense



Very Intense



Grazing Cultivation

(c) climatic limitations (e) susceptibility to erosion

(s) soil limitations within the rooting zone (w) excess of water