

Brown County, Wisconsin

Entire Tract: IR / NI GR / FG unless
 Name/Shares: otherwise
 labeled

Farm 13511

Tract 2725

2019 Program Year




CLU	Acres	HEL	Crop
1	17.48	NHEL	

Page Cropland Total: 17.48 acres






Map Created August 23, 2018

Common Land Unit

-  Cropland
-  Tract Boundary
-  PLSS

NALP Imagery 2017

Wetland Determination Identifiers

-  Restricted Use
-  Limited Restrictions
-  Exempt from Conservation Compliance Provisions

USDA FSA maps are for FSA Program administration only. This map does not represent a legal survey or reflect actual ownership, rather it depicts the information provided directly from the producer and/or the NALP imagery. The producer accepts the data 'as is' and assumes all risks associated with its use. The USDA Farm Service Agency assumes no responsibility for actual or consequential damage incurred as a result of any user's reliance on this data outside FSA Programs. Wetland identifiers do not represent the size, shape, or specific determination of the area. Refer to your original determination (CPA-026 and attached maps) for exact boundaries and determinations or contact NRCS.

Abbreviated 156 Farm Record

Tract Number : 2725

Description : S9 SCOTT T24N R22E

FSA Physical Location : WISCONSIN/BROWN

ANSI Physical Location : WISCONSIN/BROWN

BIA Unit Range Number :

HEL Status : NHEL: No agricultural commodity planted on undetermined fields

Wetland Status : Wetland determinations not complete

WL Violations : None

Owners : DUFEK MARITAL TRUST

Other Producers : PATRICIA M DUFEK, LARRY J DUFEK

Recon ID : 55-009-2017-72

Tract Land Data

Farm Land	Cropland	DCP Cropland	WBP	WRP	CRP	GRP	Sugarcane
17.48	17.48	17.48	0.00	0.00	0.00	0.00	0.00
State Conservation	Other Conservation	Effective DCP Cropland	Double Cropped	MPL	EWP	DCP Ag. Rel Activity	Broken From Native Sod
0.00	0.00	17.48	0.00	0.00	0.00	0.00	0.00

DCP Crop Data

Crop Name	Base Acres	CCC-505 CRP Reduction Acres	CTAP Yield	PLC Yield
Oats	1.60	0.00	0	65
Corn	10.40	0.00	0	92
Soybeans	1.00	0.00	0	35

TOTAL 13.00 0.00

NOTES

--

FSA - 578 (02-01-91)

REPORT OF COMMODITIES
FARM AND TRACT DETAIL LISTING

DATE: 11-28-2018
PAGE: 5

Farm Number: 13511

Tract Number	CLU/Field	Crop/Commodity	Variety/Type	Irr Prc	Int Use	Actual Use	Land Use	Organic Status	Native Sod	C/C Status	Reporting Unit	Reported Quantity	Determined Quantity	Crop Land	Field ID	Official/Measured	Planting Date	Planting Period	End Date					
2725	1	WHEAT	SRW	N	GR			C	N	I	A	17.48		Yes			9-13-2017	01						
Producer		LARRY J DUFEK					Share	50.00	FSA Physical Location: Brown, Wisconsin							NAP Unit	530	Signature Date: 1-11-2018						
		PATRICIA M DUFEK						50.00																
PP	Cr/Co	Var/Type	Irr Prc	Int Use	Non-Irr	Irr	PP	Cr/Co	Var/Type	Irr Prc	Int Use	Non-Irr	Irr	PP	Cr/Co	Var/Type	Irr Prc	Int Use	Non-Irr	Irr				
01	WHEAT	SRW	N	GR	17.48																			
Photo Number/Legal Description: S9 SCOTT T24N R22E																								
Cropland: 17.48					Reported on Cropland: 17.48					Difference: 0.00					Reported on Non-Cropland: 0.00									