









SOIL CODE	SOIL DESCRIPTION	ACRES	%	CAP
30197	Shelby loam, 14 to 18 percent slopes	3.5	32.62	4e
34020	Colo silty clay loam, drainageway, 2 to 5 percent slopes, frequently flooded	6.9	63.61	2w
30004	Adair clay loam, heavy till, 5 to 9 percent slopes, moderately eroded	0.4	3.77	3e
TOTALS		10.8	100%	2.69

Capability Legend

Increased Limitations and Hazards

Decreased Adaptability and Freedom of Choice Users

Land, Capability  
Class(non-irrigated)

								
	1	2	3	4	5	6	7	8
'Wild Life'	•	•	•	•	•	•	•	•
Forestry	•	•	•	•	•	•	•	
Limited	•	•	•	•	•	•	•	
Moderate	•	•	•	•	•	•		
Intense	•	•	•	•	•			
Limited	•	•	•	•				
Moderate	•	•	•					
Intense	•	•						
Very Intense	•							

Grazing Cultivation

(c) climatic limitations (e) susceptibility to erosion

(s) soil limitations within the rooting zone (w) excess of water