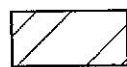


LEGEND



DAM BREACH INUNDATION AREA
AND NON-BUILDABLE AREA




WATER LINE AND
UTILITY EASEMENT



SEWER AND
DRAINAGE EASEMENT



TREES



LATERAL FIELDS

SETBACK LINE SHOWN PER
SPRING RIDGE COVENANTS.
(SETBACK REQUIRED UNLES OTHERWISE
APPROVED IN WRITING BY DECLARANT)

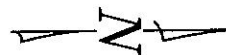


SETBACK LINE

35' SIDE YARD

50' FRONT YARD

50' REAR YARD



0' 50' 100'
SCALE IN FEET

AS SHOWN	8-24-07	RTM	DAK
DATE	DATE	DATE	DATE

SPRING RIDGE
LOT 25

NIELSEN CONSTRUCTION

LOT EXHIBIT

TD2 THOMPSON, DREESSEN & DORNER, INC.
Consulting Engineers & Land Surveyors
10836 OLD MILL ROAD OMAHA, NEBRASKA 68114
PHONE 402.330.0360 FAX 402.330.5555 EMAIL TD2MAIL@TD2CO.COM
WEBSITE WWW.TD2CO.COM

1387-101