









SOIL CODE	SOIL DESCRIPTION	ACRES	%	CAP
TPF	Tarrant-Purves association, 5 to 10 percent slopes	155.0	90.56	7s
LeB	Lewisville silty clay, 1 to 3 percent slopes	15.0	8.74	2e
DeB	Denton silty clay, 1 to 3 percent slopes	1.2	0.7	3e
TOTALS		171.2	100%	6.53

Capability Legend

Increased Limitations and Hazards

Decreased Adaptability and Freedom of Choice Users

Land, Capability

								
	1	2	3	4	5	6	7	8
'Wild Life'	•	•	•	•	•	•	•	•
Forestry	•	•	•	•	•	•	•	
Limited	•	•	•	•	•	•	•	
Moderate	•	•	•	•	•	•		
Intense	•	•	•	•	•			
Limited	•	•	•	•				
Moderate	•	•	•					
Intense	•	•						
Very Intense	•							

Grazing Cultivation

(c) climatic limitations (e) susceptibility to erosion

(s) soil limitations within the rooting zone (w) excess of water