







## All fields

Source: NRCS Soil Survey

59 ac

SOIL CODE	SOIL DESCRIPTION	ACRES	PERCENTAGE OF FIELD	SOIL CLASS	NCCPI
■ SkD	Shidler-Kiti-Rock outcrop complex, 1 to 8 percent slopes	52.67	89.4%	6	7.8
■ WagB	Wagstaff silty clay loam, 1 to 3 percent slopes	5.64	9.6%	3	50.8
■ RD	Radley silt loam, 0 to 1 percent slopes, frequently flooded	0.63	1.1%	5	59.6
<b>58.94</b>					<b>12.5</b>

1 field, 59 acres in Nowata County, OK		TOWNSHIP/SECTION 26N 16E – 13, 24				
	All fields					
	59 ac	2019	2018	2017	2016	2015
	Forest	58.1%	44.1%	44.1%	44.1%	44.1%
	Grass/Pasture	24.1%	42.5%	42.9%	42.9%	42.9%
	Non-Cropland	17.8%	13.4%	13.0%	13.0%	13.0%
	Other	–	–	–	–	–

Source: NASS Cropland Data Layer

1 field, 59 acres in Nowata County, OK

TOWNSHIP/SECTION 26N 16E - 13, 24

## Nowata County, OK

FIELD	ACRES	LOCATION	OWNER (LAST UPDATED)	OWNER ADDRESS
1	58.94	26N 16E - 13, 24	BLL LLC (02/14/2020)	N/A

