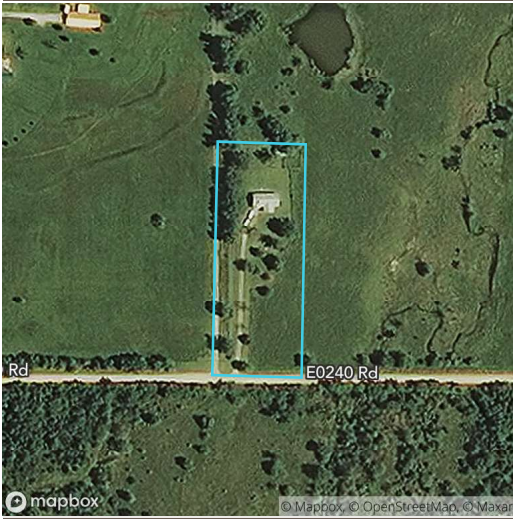







Source: NRCS Soil Survey

All fields

3 ac

SOIL CODE	SOIL DESCRIPTION	ACRES	PERCENTAGE OF FIELD	SOIL CLASS	NCCPI
■ WagB	Wagstaff silty clay loam, 1 to 3 percent slopes	2.15	81.5%	3	50.8
■ ScB	Shidler-Claremore complex, 1 to 3 percent slopes	0.45	17.1%	4	24.1
■ DnB	Dennis silt loam, 1 to 3 percent slopes	0.04	1.4%	2	73.5
					46.6

1 field, 3 acres in Nowata County, OK		TOWNSHIP/SECTION 25N 16E – 4				
	All fields					
	3 ac	2019	2018	2017	2016	2015
	■ Grass/Pasture	90.9%	90.9%	90.9%	90.9%	90.9%
	■ Non-Cropland	9.1%	9.1%	9.1%	9.1%	9.1%

Source: NASS Cropland Data Layer

1 field, 3 acres in Nowata County, OK

TOWNSHIP/SECTION 25N 16E – 4

Nowata County, OK

FIELD	ACRES	LOCATION	OWNER (LAST UPDATED)	OWNER ADDRESS
	2.64	25N 16E – 4	KALBRIER, THOMAS JAHN & CHERRIE LEE; PARK, BRADLEY L & COLLEEN (02/14/2020)	N/A

