


Coffey County, Kansas, 74 AC +/-



 Boundary

|  Boundary 74.7 ac









SOIL CODE	SOIL DESCRIPTION	ACRES	%	CAP
8679	Dennis silt loam, 1 to 3 percent slopes	4.5	6.04	2e
8300	Verdigris silt loam, channeled, 0 to 2 percent slopes, frequently flooded	2.7	3.57	5w
8961	Woodson silt loam, 0 to 1 percent slopes	67.5	90.39	2s
TOTALS		74.7	100%	2.11

Capability Legend

Increased Limitations and Hazards

Decreased Adaptability and Freedom of Choice Users

Land, Capability

								
	1	2	3	4	5	6	7	8
'Wild Life'	•	•	•	•	•	•	•	•
Forestry	•	•	•	•	•	•	•	
Limited	•	•	•	•	•	•	•	
Moderate	•	•	•	•	•	•		
Intense	•	•	•	•	•			
Limited	•	•	•	•				
Moderate	•	•	•					
Intense	•	•						
Very Intense	•							

Grazing Cultivation

(c) climatic limitations (e) susceptibility to erosion

(s) soil limitations within the rooting zone (w) excess of water