





+/- 24.754 Acre Tract
Upshur County, Texas

-  Tract Boundary
-  Soils
-  A: Areas with a 1% annual chance of flooding
-  X: Area of moderate flood hazard

Soil Type 1

BeB: Bienville loamy fine sand,
0 to 3 percent slopes, +/- 6.0 acres

Soil Type 2

Ma: Mattex loam, 0 to 1 percent slopes,
frequently flooded, +/- 18.7 acres



7/9/2020
Imagery: 2019

0 360 720 1,080 1,440 1,800 Feet

1 Inch = 358 Feet

No claims are made to the accuracy or completeness of the data shown in this map or to the map's suitability for a particular use. The information depicted may contain inaccuracies and is provided "as is".

