

## Boundary 59.5 ac









SOIL CODE	SOIL DESCRIPTION	ACRES	%	CAP
30208	Vanmeter flaggy silty clay loam, 14 to 20 percent slopes	16.5	27.66	7e
10021	Greenton silty clay loam, 5 to 9 percent slopes, eroded	21.6	36.3	3e
13626	Nodaway silt loam, 1 to 3 percent slopes, occasionally flooded	5.3	8.87	2w
30119	Lagonda silty clay loam, 2 to 5 percent slopes, eroded	12.2	20.51	3e
30136	Lamoni loam, 5 to 9 percent slopes	2.5	4.28	3e
30091	Grundy silty clay loam, 2 to 5 percent slopes, moderately eroded	1.4	2.36	2e
TOTALS		59.5	100%	3.99

### Capability Legend

Increased Limitations and Hazards

Decreased Adaptability and Freedom of Choice Users

Land, Capability

								
	1	2	3	4	5	6	7	8
'Wild Life'	•	•	•	•	•	•	•	•
Forestry	•	•	•	•	•	•	•	
Limited	•	•	•	•	•	•	•	
Moderate	•	•	•	•	•	•		
Intense	•	•	•	•	•			
Limited	•	•	•	•				
Moderate	•	•	•					
Intense	•	•						
Very Intense	•							

### Grazing Cultivation

(c) climatic limitations (e) susceptibility to erosion

(s) soil limitations within the rooting zone (w) excess of water