








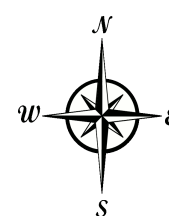




Green Swamp East
Polk City, FL - Polk County
226.5 +/- Acres



	CODE	DESC	ACRES
 Toll Roads			
 Interstates	5	Eaugallie Fine Sand	134
 US Roads			
 State Roads	19	Floridana Mucky Fine Sand, Depressional	60
 County Roads		Chobee Fine Sandy	
 County Boundaries	80	Loam, Frequently Flooded	13
 Polygons Drawing			
Lines Drawing	36	Basinger Mucky Fine Sand, Depressional	11
Labels Drawing			
Points Drawing	43	Oldsmar Fine Sand	7
	42	Felda Fine Sand	2
 Parcel Outlines			
 Soils Boundaries	17	Smyrna And Myakka Fine Sands	0
TOTAL = 226.406827430752 acres			



©2014 Coldwell Real Estate Corporation. Coldwell Banker Commercial® is a registered trademark licensed to Coldwell Banker Real Estate Corporation. Any information displayed should be verified and is not guaranteed to be accurate by COLDWELL BANKER COMMERCIAL SAUNDERS REAL ESTATE (CBCSRE) or SAUNDERS RALSTON DANTZLER (CBCSRD). You may not copy or use this material without written consent from CBCSRE or CBCSRD.