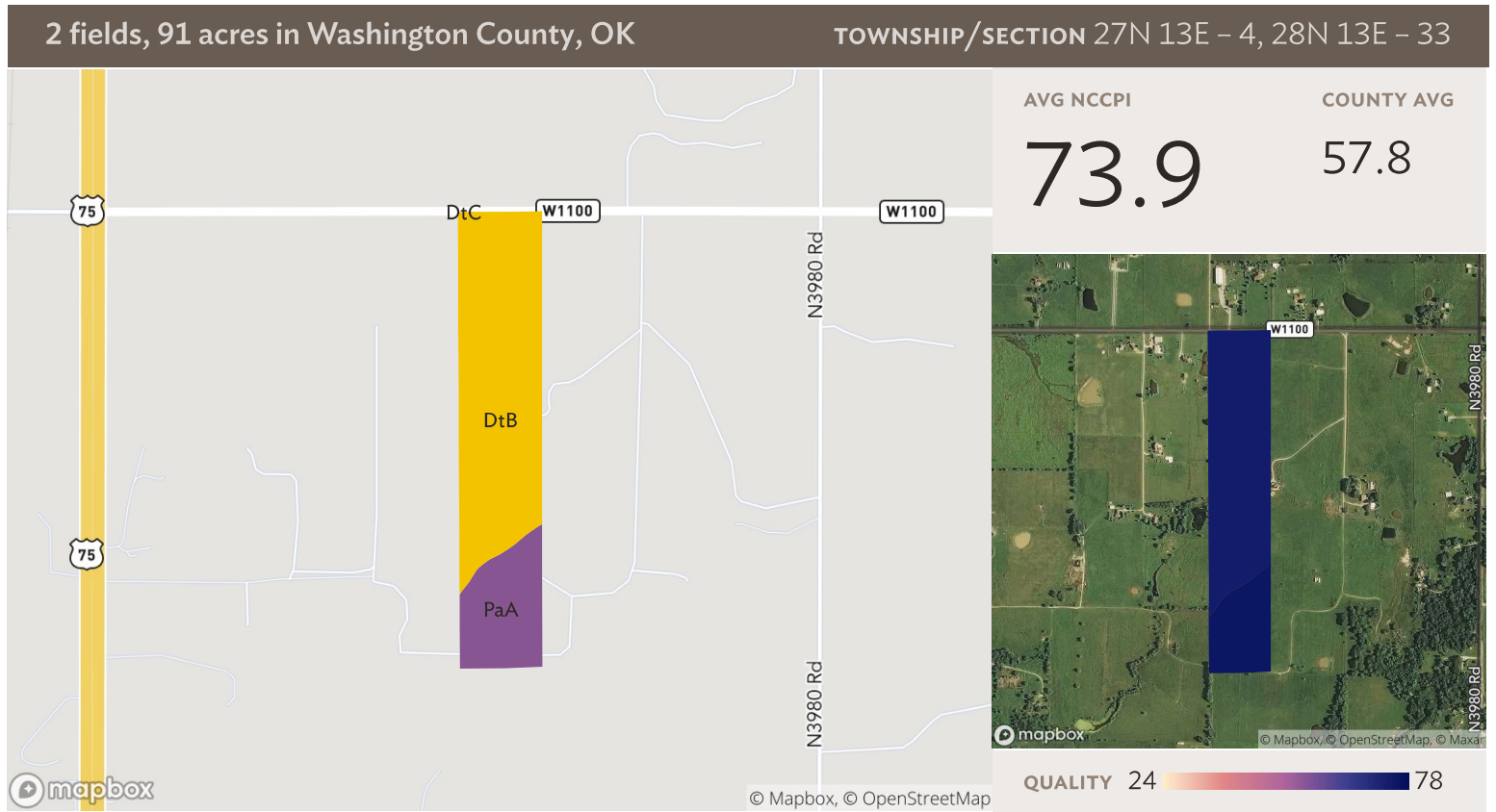


All fields

Source: NRCS Soil Survey

91 ac

SOIL CODE	SOIL DESCRIPTION	ACRES	PERCENTAGE OF FIELD	SOIL CLASS	NCCPI
■ DtB	Dennis silt loam, 1 to 3 percent slopes	64.39	70.6%	2	73.5
■ PaA	Parsons silt loam, 0 to 1 percent slopes	26.85	29.4%	3	75.1
■ DtC	Dennis silt loam, 3 to 5 percent slopes	0.00	0.0%	3	74.3
		91.24			74.0

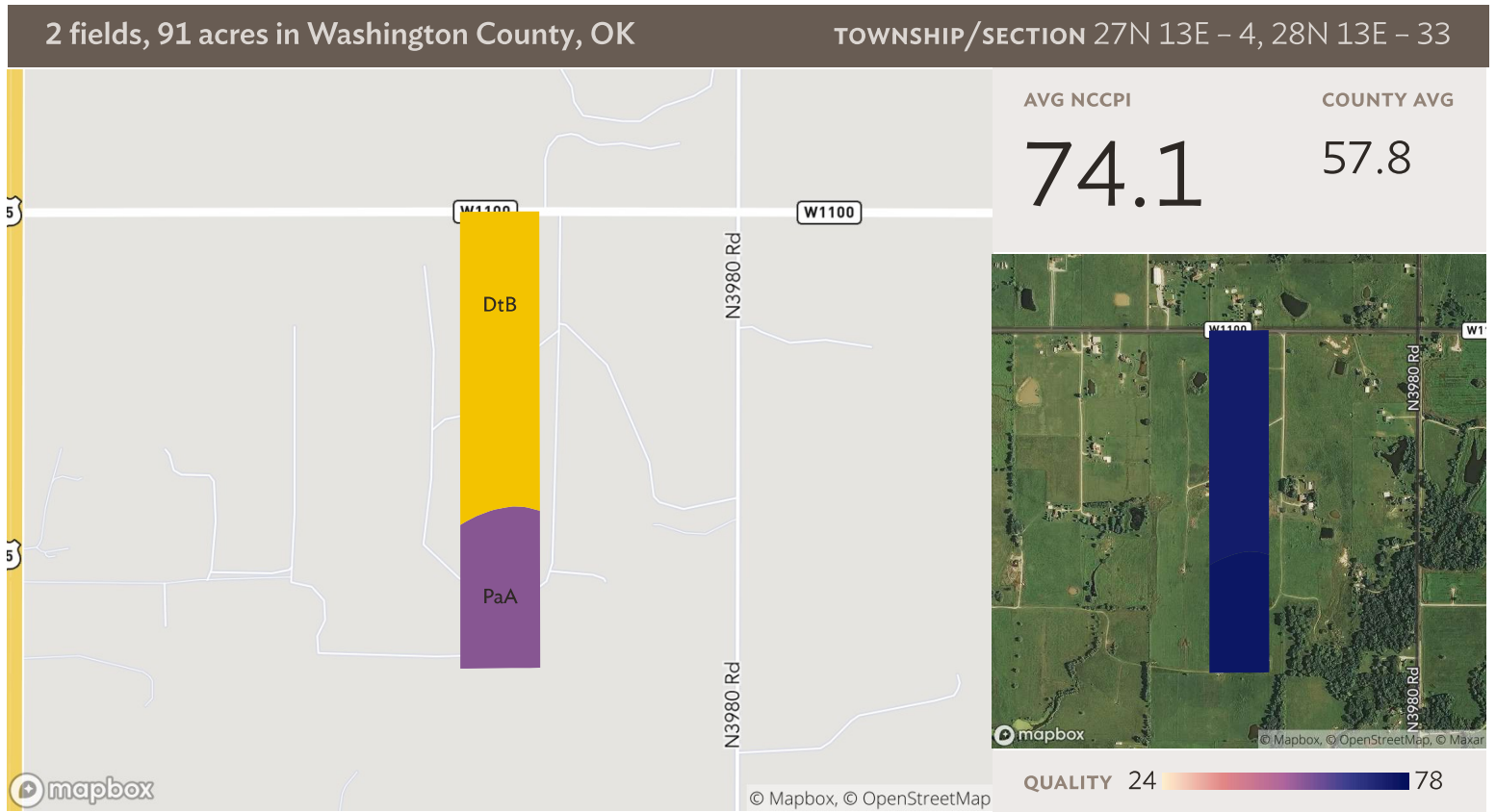


Field 1

Source: NRCS Soil Survey

47 ac

SOIL CODE	SOIL DESCRIPTION	ACRES	PERCENTAGE OF FIELD	SOIL CLASS	NCCPI
■ DtB	Dennis silt loam, 1 to 3 percent slopes	35.13	75.3%	2	73.5
■ PaA	Parsons silt loam, 0 to 1 percent slopes	11.52	24.7%	3	75.1
■ DtC	Dennis silt loam, 3 to 5 percent slopes	0.00	0.0%	3	74.3
46.65					73.9

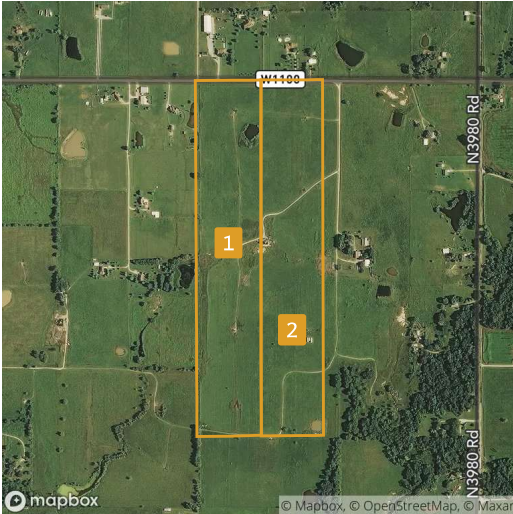





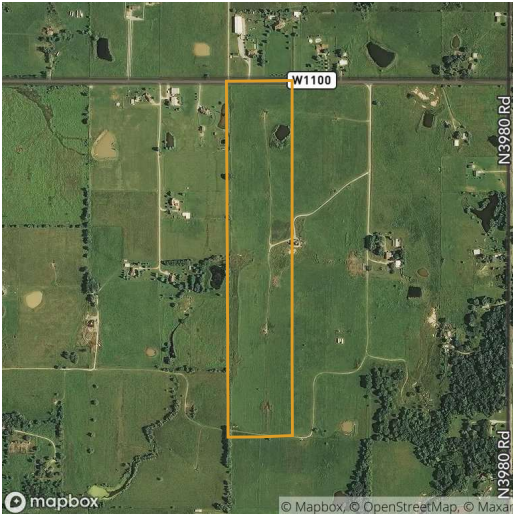













Field 2

Source: NRCS Soil Survey

45 ac

SOIL CODE	SOIL DESCRIPTION	ACRES	PERCENTAGE OF FIELD	SOIL CLASS	NCCPI
■ DtB	Dennis silt loam, 1 to 3 percent slopes	29.26	65.6%	2	73.5
■ PaA	Parsons silt loam, 0 to 1 percent slopes	15.33	34.4%	3	75.1
44.59					74.1

2 fields, 91 acres in Washington County, OK		TOWNSHIP/SECTION 27N 13E - 4, 28N 13E - 33				
	All fields					
	91 ac					
	Grass/Pasture	90.8%	86.2%	86.4%	86.4%	86.4%
	Non-Cropland	9.2%	13.3%	13.5%	13.3%	13.3%
	Other	-	0.5%	-	0.3%	0.3%
	Field 1					
	47 ac					
	Grass/Pasture	93.8%	84.8%	84.8%	84.8%	84.8%
	Non-Cropland	6.1%	14.8%	15.2%	14.8%	14.8%
	Other	0.1%	0.5%	0.1%	0.5%	0.5%
	Field 2					
	45 ac					
	Grass/Pasture	87.5%	87.8%	88.2%	88.2%	88.2%
	Non-Cropland	12.5%	11.8%	11.8%	11.8%	11.8%
	Other	-	0.5%	-	0.1%	0.1%

Source: NASS Cropland Data Layer

2 fields, 91 acres in Washington County, OK

TOWNSHIP/SECTION 27N 13E - 4, 28N 13E - 33

Washington County, OK

FIELD	ACRES	LOCATION	OWNER (LAST UPDATED)	OWNER ADDRESS
1	46.65	27N 13E - 4, 28N 13E - 33 APN: 0048380	HADLEY, JACK D & ROBIN D (07/16/2020)	398661 W 1400 RD, DEWEY, OK 74029
2	44.59	27N 13E - 4, 28N 13E - 33 APN: 0006294	HADLEY, JACK D & ROBIN D (07/16/2020)	398661 W 1400 RD, DEWEY, OK 74029

91.24
