

|  Boundary 90.0 ac









SOIL CODE	SOIL DESCRIPTION	ACRES	%	CAP
PaA	Parsons silt loam, 0 to 1 percent slopes	26.6	29.57	3w
DtB	Dennis silt loam, 1 to 3 percent slopes	63.4	70.43	2e
TOTALS		90.0	100%	2.3

Capability Legend

Increased Limitations and Hazards

Decreased Adaptability and Freedom of Choice Users

Land, Capability

								
	1	2	3	4	5	6	7	8
'Wild Life'	•	•	•	•	•	•	•	•
Forestry	•	•	•	•	•	•	•	
Limited	•	•	•	•	•	•	•	
Moderate	•	•	•	•	•	•		
Intense	•	•	•	•	•			
Limited	•	•	•	•				
Moderate	•	•	•					
Intense	•	•						
Very Intense	•							

Grazing Cultivation

(c) climatic limitations (e) susceptibility to erosion

(s) soil limitations within the rooting zone (w) excess of water