

+/-1,400'

+/-1,300'

147/Fz Rd

147/Fz Rd

147/Fz Rd

HONEY CREEK

155

147



+/-1,400'

+/-1,300'

147Fz Rd

147Fz Rd








147Fz Rd

HONEY CREEK

155

155



CODE	DESCRIPTION	ACRES	%	CAP 
 HaB	Hallettsville fine sandy loam, 1 to 3 percent slopes	12.07	30.2%	3s 
 DeB	Denhawken-Elmendorf complex, 1 to 3 percent slopes	24.42	61.2%	3e 
 StC	Straber loamy fine sand, 1 to 5 percent slopes	3.44	8.6%	4e 
Totals	39.9 Ac			3.1 Cap. Average





$\pm 1,400'$

$\pm 1,300'$

RD 147A

Honey Creek