 Boundary

|  Boundary 82.0 ac









SOIL CODE	SOIL DESCRIPTION	ACRES	%	CAP
CkD	Clarksville very gravelly silt loam, 1 to 8 percent slopes	28.9	35.18	4e
BIC	Doniphan-Tonti complex, 3 to 5 percent slopes	13.8	16.77	3e
LoB	Tonti gravelly silt loam, 1 to 3 percent slopes	6.9	8.4	3s
CIF	Clarksville very gravelly silt loam, 20 to 50 percent slopes, stony	32.5	39.65	8e
TOTALS		82.0	100%	5.33

## Capability Legend

Increased Limitations and Hazards

Decreased Adaptability and Freedom of Choice Users

Land, Capability

								
	1	2	3	4	5	6	7	8
'Wild Life'	•	•	•	•	•	•	•	•
Forestry	•	•	•	•	•	•	•	
Limited	•	•	•	•	•	•	•	
Moderate	•	•	•	•	•	•		
Intense	•	•	•	•	•			
Limited	•	•	•	•				
Moderate	•	•	•					
Intense	•	•						
Very Intense	•							

## Grazing Cultivation

(c) climatic limitations (e) susceptibility to erosion

(s) soil limitations within the rooting zone (w) excess of water