

19 Lake Eddins 1688B, Pachuta, MS 39437
Mississippi

Take Country Rd 39 and Co Rd 16 to Lake Eddins 1638

- ↑

1. Head northwest on Co Rd 3915 toward Co Rd 41

12 min (9.3 mi)

1.1 mi
- ↑

2. Continue onto Co Rd 39

0.8 mi
- ↑

3. Continue onto Country Rd 39

3.2 mi
- ↗

4. Turn right onto Co Rd 16

4.3 mi

Drive-to-Directions: from I-59 Exit 118
Travel north on CR 39 four miles. Turn right on CR 16; continue 4.3 miles to Lake Eddins gated entrance. Turn left on Lake Eddins 1638; proceed along the west side of the lake. Turn right on Lake Eddins 1638B for 0.25 miles. Turn right on Lake Eddins 1688B. Continue to 3rd house on left.

Lat/Long: 32.0536, -88.9686

Google Map Link: <https://goo.gl/maps/ua1roLtiRfxgyDDo7>

Follow Lake Eddins 1638 to Le 1638B

- ↶

5. Turn left onto Lake Eddins 1638

11 min (3.6 mi)

0.5 mi
- ↶

6. Turn left to stay on Lake Eddins 1638

0.5 mi
- ↗

7. Turn right to stay on Lake Eddins 1638

0.3 mi


⚠ Partial restricted usage road
- ↶

8. Turn left to stay on Lake Eddins 1638


0.8 mi
- ↗

9. Turn right to stay on Lake Eddins 1638


1.3 mi

- 

10. Turn right onto Le 1638B

0.2 mi
- 

11. Turn right to stay on Le 1638B

 Destination will be on the left

328 ft

East Jasper School District

Mississippi

These directions are for planning purposes only. You may find that construction projects, traffic, weather, or other events may cause conditions to differ from the map results, and you should plan your route accordingly. You must obey all signs or notices regarding your route.