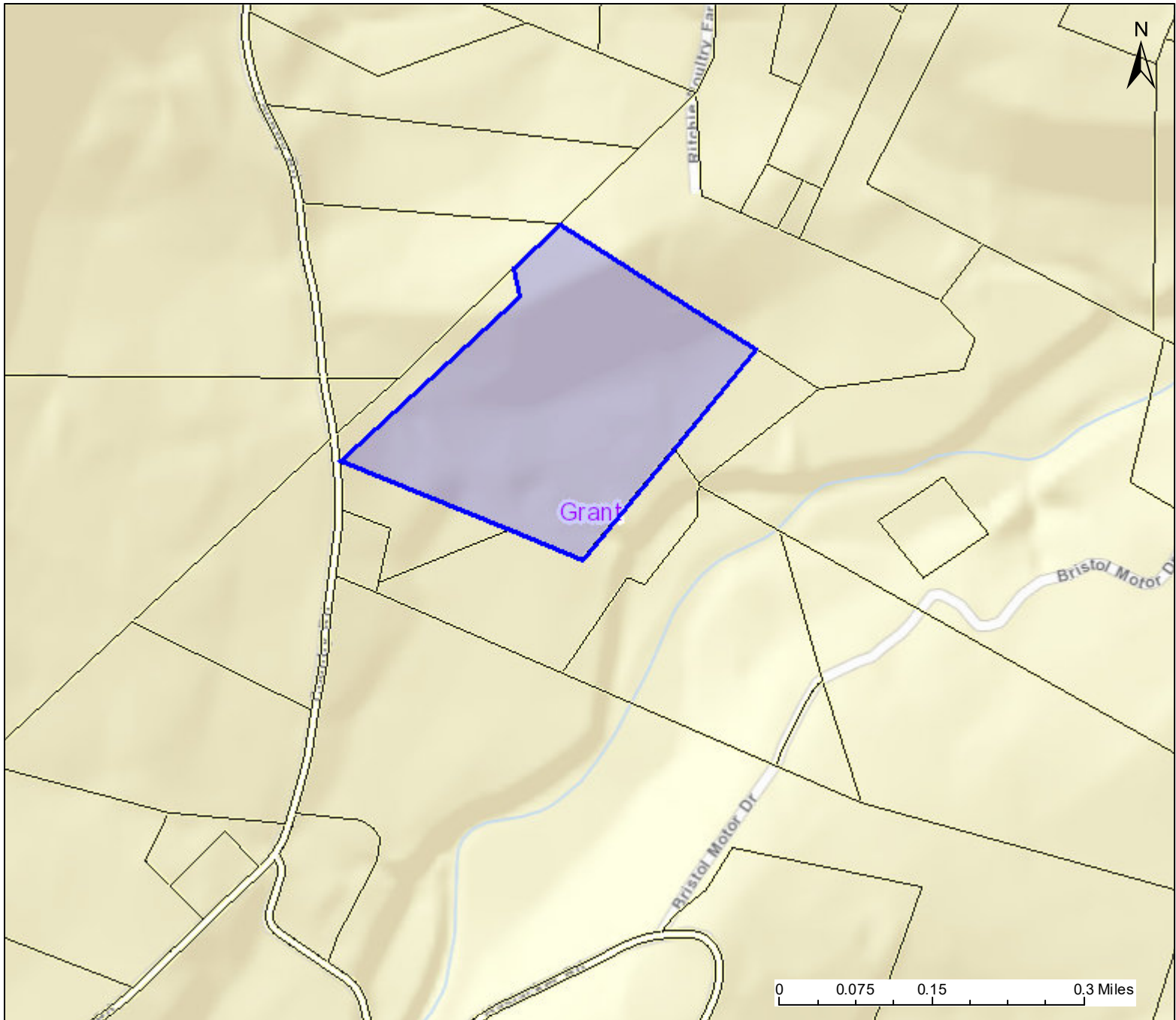




PARCEL ID: 12-02-0347-0008-0003



Legend

-  Districts
-  WVParcels

User Notes:

Map created on April 23, 2021

Owner(s):

TROYER CHRISTINE L & FABRIZIO CINDY

Address:

RIDGE 21221

Class Type:

Residential

Legal Description:

27.12 AC; GROVES LAND