


Aerial Map - Estimated Tillable Acres



©2021 AgriData, Inc.

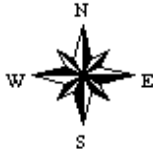


PEOPLESTM
COMPANY
INNOVATIVE. REAL ESTATE. SOLUTIONS.

Map Center: 42° 3' 55.03, -90° 49' 44.22


22-84N-1E
Jackson County
Iowa

0ft 554ft 1108ft



5/25/2021

Maps Provided By:



surety[®]
CUSTOMIZED ONLINE MAPPING

© AgriData, Inc. 2021 www.AgriDataInc.com

Field borders provided by Farm Service Agency as of 5/21/2008.