


3182E. US Hwy 84, Palestine, TX
Texas, 44.5 AC +/-



 Boundary

|  Boundary 41.9 ac









SOIL CODE	SOIL DESCRIPTION	ACRES	%	CAP
TkD	Trawick fine sandy loam, 2 to 8 percent slopes	5.0	11.89	4e
AfB	Alto fine sandy loam, 1 to 3 percent slopes	16.8	40.01	2e
KmD	Kirvin complex, graded, 2 to 8 percent slopes	2.6	6.1	6e
TmF	Trawick and Bub soils, moderately steep	15.4	36.73	7s
EIB	Elrose fine sandy loam, 1 to 3 percent slopes	2.2	5.28	2e
TOTALS		41.9	100%	4.32

Capability Legend

Increased Limitations and Hazards

Decreased Adaptability and Freedom of Choice Users

Land, Capability

								
	1	2	3	4	5	6	7	8
'Wild Life'	•	•	•	•	•	•	•	•
Forestry	•	•	•	•	•	•	•	
Limited	•	•	•	•	•	•	•	
Moderate	•	•	•	•	•	•		
Intense	•	•	•	•	•			
Limited	•	•	•	•				
Moderate	•	•	•					
Intense	•	•						
Very Intense	•							

Grazing Cultivation

(c) climatic limitations (e) susceptibility to erosion

(s) soil limitations within the rooting zone (w) excess of water