



- Boundary
- 100 Year Floodplain
- 500 Year Floodplain
- Floodway
- Special
- Unmapped/ Not
- Wetlands
- Riparian











SOIL CODE	SOIL DESCRIPTION	ACRES	%	CAP
DaD	Darco fine sand, 1 to 8 percent slopes	2.4	95.92	3s
TpC	Trep loamy fine sand, 1 to 5 percent slopes	0.1	4.08	4e
TOTALS		2.5	100%	3.04

## Capability Legend

Increased Limitations and Hazards

Decreased Adaptability and Freedom of Choice Users

Land, Capability

								
	1	2	3	4	5	6	7	8
'Wild Life'	•	•	•	•	•	•	•	•
Forestry	•	•	•	•	•	•	•	
Limited	•	•	•	•	•	•	•	
Moderate	•	•	•	•	•	•		
Intense	•	•	•	•	•			
Limited	•	•	•	•				
Moderate	•	•	•					
Intense	•	•						
Very Intense	•							

## Grazing Cultivation

(c) climatic limitations (e) susceptibility to erosion

(s) soil limitations within the rooting zone (w) excess of water