






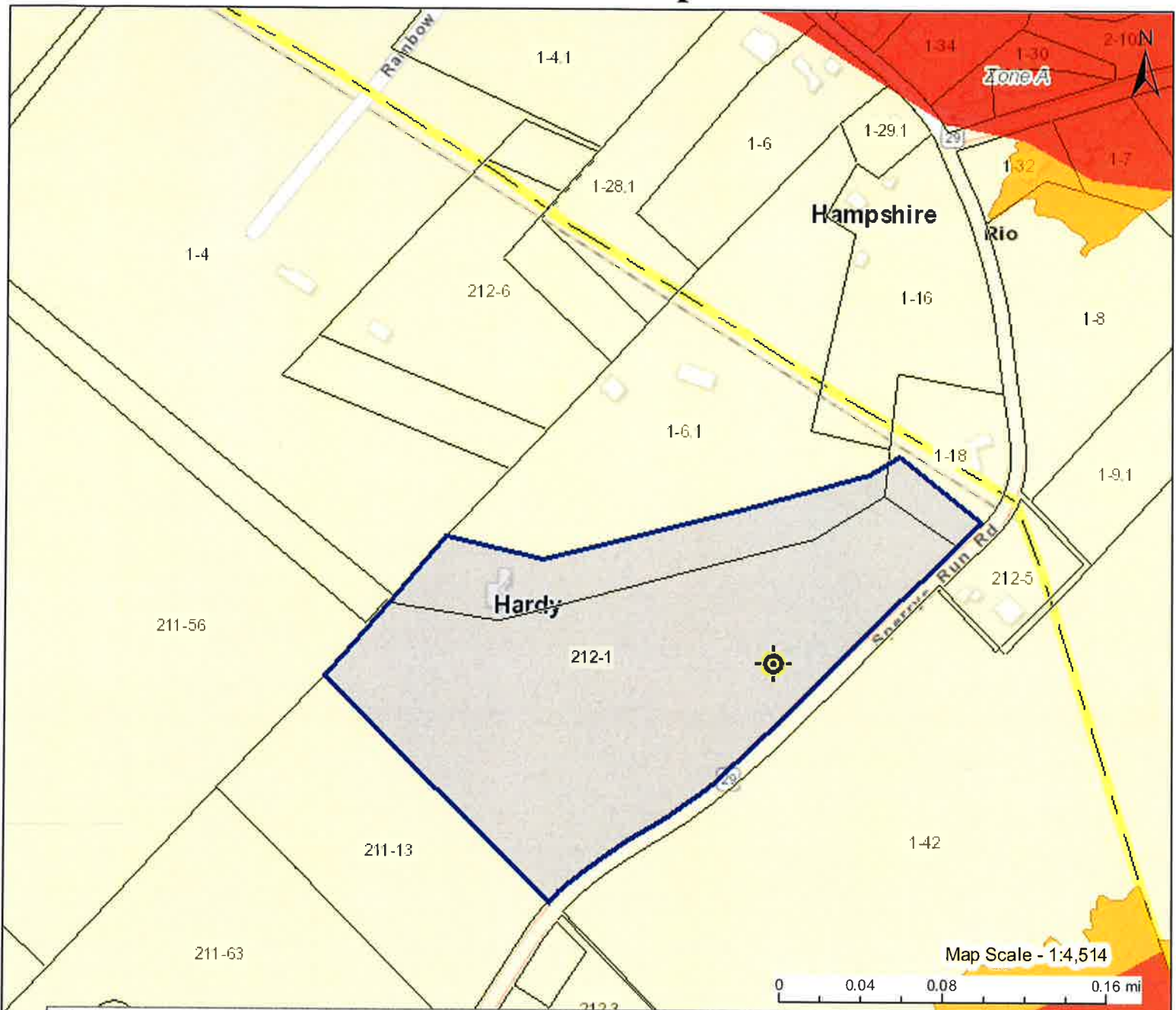
# WV Flood Map








This map is not the official regulatory FIRM or DFIRM. Its purpose is to assist with determining potential flood risk for the selected location.

H I G H  R I S K		Regulatory Floodway	 Flood Info Location <span>Map created on 6/29/2021</span>	
		1-Percent-Annual-Chance Flood Hazard Area With Base Flood Elevation (BFE)	User Notes	
		1-Percent-Annual-Chance Flood Hazard Area Without BFE (may have Advisory Flood Heights)	Flood Hazard Area	Location is <b>NOT WITHIN</b> any identified flood hazard area. Unmapped flood hazard areas may be present.
		1-Percent-Annual-Chance Future Conditions (High Risk Advisory Flood Zones)	Flood Zone Stream Watershed (HUC8)	Out of Flood Zone  Cacapon-Town (2070003)
Download the Full Legend for all flood tool symbols <a href="https://www.mapwv.gov/flood/map/docs/wv_flood_tool_legend.pdf">https://www.mapwv.gov/flood/map/docs/wv_flood_tool_legend.pdf</a>			Flood Height Water Depth	Flood Height 6a N/A
<b>Disclaimer:</b> The online map is for use in administering the National Flood Insurance Program. It does not necessarily identify all areas subject to flooding, particularly from local drainage sources of small size. Refer to the official Flood Insurance Study (FIS) for detailed flood elevation data in flood profiles and data tables. WV Flood Tool ( <a href="https://www.MapWV.gov/flood">https://www.MapWV.gov/flood</a> ) is supported by FEMA, WV NFIP Office, and WV GIS Technical Center.			Elevation	1163.8 ft (Source: FEMA 2016-17) (NAVD88)
			Community & ID	Hardy County (ID: 540051)
			FEMA Map & Date	54031C0100G; Effective Date: 9/2/2009
			Location (lat, long)	(39.135879, -78.671323) (WGS84)
			Parcel ID	16-01-0212-0001-0000
			E-911 Address	217 FAULCONER DR, Baker, WV, 26801

# WV Flood Map



This map is not the official regulatory FIRM or DFIRM. Its purpose is to assist with determining potential flood risk for the selected location.

H I G H  R I S K		Regulatory Floodway	 Flood Info Location <span>Map created on 6/29/2021</span>	
		1-Percent-Annual-Chance Flood Hazard Area <b>With Base Flood Elevation (BFE)</b>	<b>User Notes</b>	
		1-Percent-Annual-Chance Flood Hazard Area <b>Without BFE</b> (may have Advisory Flood Heights)	<b>Flood Hazard Area</b>	Location is <b>NOT WITHIN</b> any identified flood hazard area. Unmapped flood hazard areas may be present.
		1-Percent-Annual-Chance Future Conditions (High Risk Advisory Flood Zones)	<b>Flood Zone</b>	Out of Flood Zone
	<p>Download the Full Legend for all flood tool symbols <a href="https://www.mapwv.gov/flood/map/docs/wv_flood_tool_legend.pdf">https://www.mapwv.gov/flood/map/docs/wv_flood_tool_legend.pdf</a></p> <p><b>Disclaimer:</b> The online map is for use in administering the National Flood Insurance Program. It does not necessarily identify all areas subject to flooding, particularly from local drainage sources of small size. Refer to the official Flood Insurance Study (FIS) for detailed flood elevation data in flood profiles and data tables. WV Flood Tool (<a href="https://www.MapWV.gov/flood">https://www.MapWV.gov/flood</a>) is supported by FEMA, WV NFIP Office, and WV GIS Technical Center.</p>		<b>Stream Watershed (HUC8)</b>	Cacapon-Town (2070003)
<b>Flood Height</b>			Flood Height 6a N/A	
<b>Water Depth</b>				
<b>Elevation</b>			1163.8 ft (Source: FEMA 2016-17) (NAVD88)	
<b>Community &amp; ID</b>			Hardy County (ID: 540051)	
<b>FEMA Map &amp; Date</b>			54031C0100G; Effective Date: 9/2/2009	
<b>Location (lat, long)</b>			(39.135879, -78.671323) (WGS84)	
		<b>Parcel ID</b>	16-01-0212-0001-0000	
		<b>E-911 Address</b>	217 FAULCONER DR, Baker, WV, 26801	