




Main House Gate Boundary Pivot Fence Stream, Intermittent River/Creek Water Body

|  665.6 ac









SOIL CODE	SOIL DESCRIPTION	ACRES	%	CAP
Ke	Olmos-Langtry association, 1 to 8 percent slopes	255.1	38.33	7s
Uv	Uvalde silty clay loam, dry, 0 to 2 percent slopes	273.3	41.06	3e
Kh	Olmos soils, 0 to 2 percent slopes	137.2	20.61	7s
TOTALS		665.6	100%	5.36

Capability Legend

Increased Limitations and Hazards

Decreased Adaptability and Freedom of Choice Users

Land, Capability

								
	1	2	3	4	5	6	7	8
'Wild Life'	•	•	•	•	•	•	•	•
Forestry	•	•	•	•	•	•	•	
Limited	•	•	•	•	•	•	•	
Moderate	•	•	•	•	•	•		
Intense	•	•	•	•	•			
Limited	•	•	•	•				
Moderate	•	•	•					
Intense	•	•						
Very Intense	•							

Grazing Cultivation

(c) climatic limitations (e) susceptibility to erosion

(s) soil limitations within the rooting zone (w) excess of water