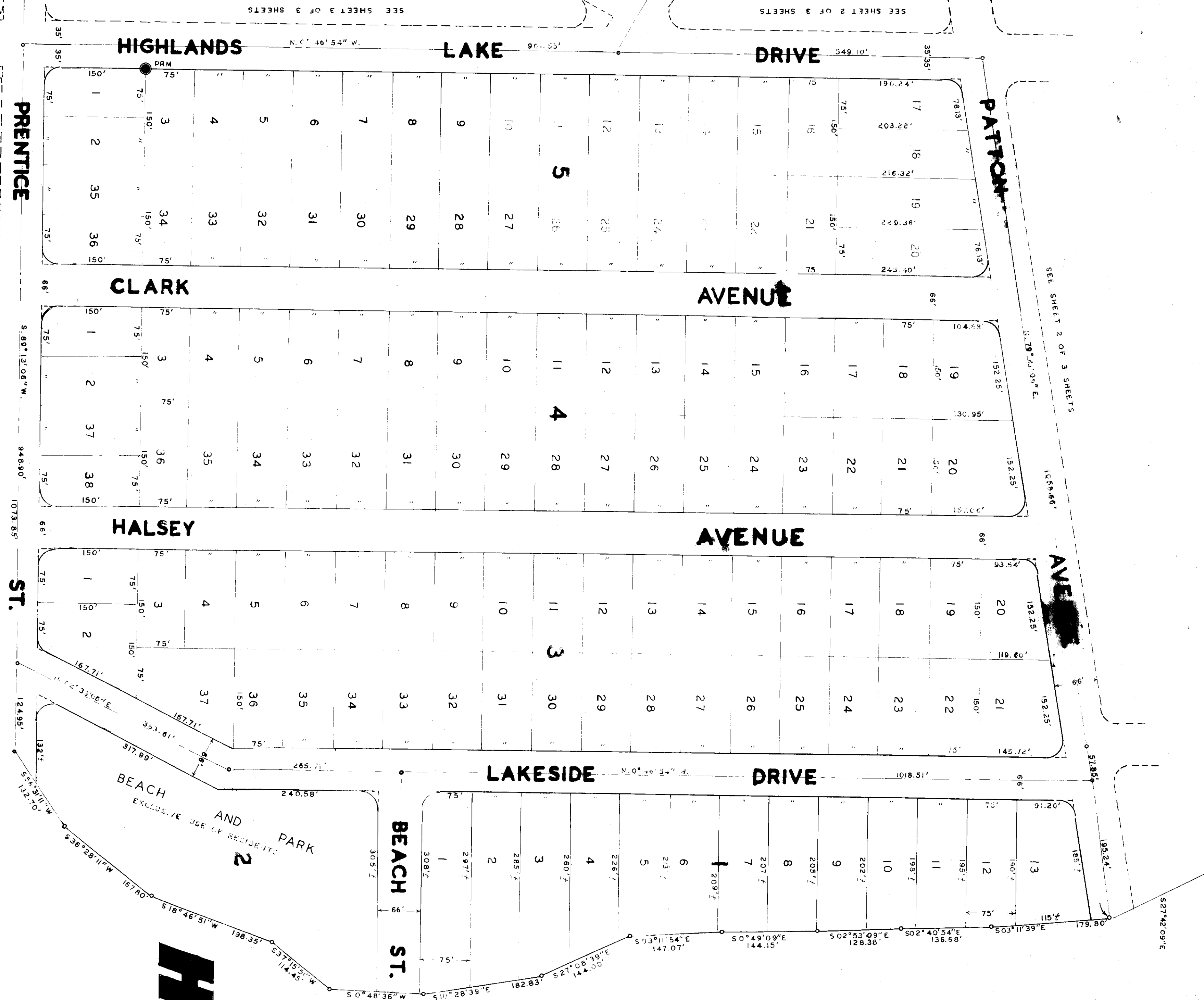


* Vacating certain easements per
O.R. BK. 968 Pgs. 818 and 821

* Vacating certain easement per O.R. BK. 1231, Pg. 168



KNOW ALL MEN BY THESE PRESENTS, THAT HIGHLANDS PARK, INC., A FLORIDA CORPORATION, HAS CAUSED TO BE MADE THE ATTACHED PLAT, TOGETHER WITH ALL EXISTING AND FUTURE PLANTING TREES AND SHRUBBERY ARE HEREBY DEDICATED TO THE PERPETUAL USE OF THE PUBLIC FOR PROPER PURPOSES, RESERVING TO ITSELF, ITS ASSIGNS AND SUCCESSORS, THE REVERSION THEREOF, WHENEVER DISCONTINUED BY LAW.

CLERK OF THE CIRCUIT COURT

NOTARY PUBLIC, STATE OF FLORIDA

ATTEST: *James F. McClure, Jr.*
JAMES F. MCCLURE, JR., REGISTERED SURVEYOR NO. 760
STATE OF FLORIDA

STATE OF FLORIDA
COUNTY OF _____
I HEREBY CERTIFY THAT ON THIS DAY PERSONALLY APPEARED BEFORE ME, THE UNDERSIGNED AUTHORITY, JULIUS WENSTOCK, PRESIDENT, AND PAUL FISCHER, SECRETARY, OF HIGHLANDS PARK, INC., TO ME WELL KNOWN TO BE THE PERSONS DESCRIBED IN THE FOREGOING INSTRUMENT AND WHO ACKNOWLEDGED THE SAME TO BE THEIR FREE AND VOLUNTARY ACT AND DEED, AND WHO REQUESTED THAT I AFFIX MY SEAL AND SIGNATURE TO THE INSTRUMENT AND THAT I SAID INSTRUMENT IS THE TRUE ACT OF SAID CORPORATION, ALL BY AND WITH THE AUTHORITY OF THE BOARD OF DIRECTORS OF SAID CORPORATION AND THAT SAID INSTRUMENT IS THE TRUE ACT OF SAID CORPORATION.

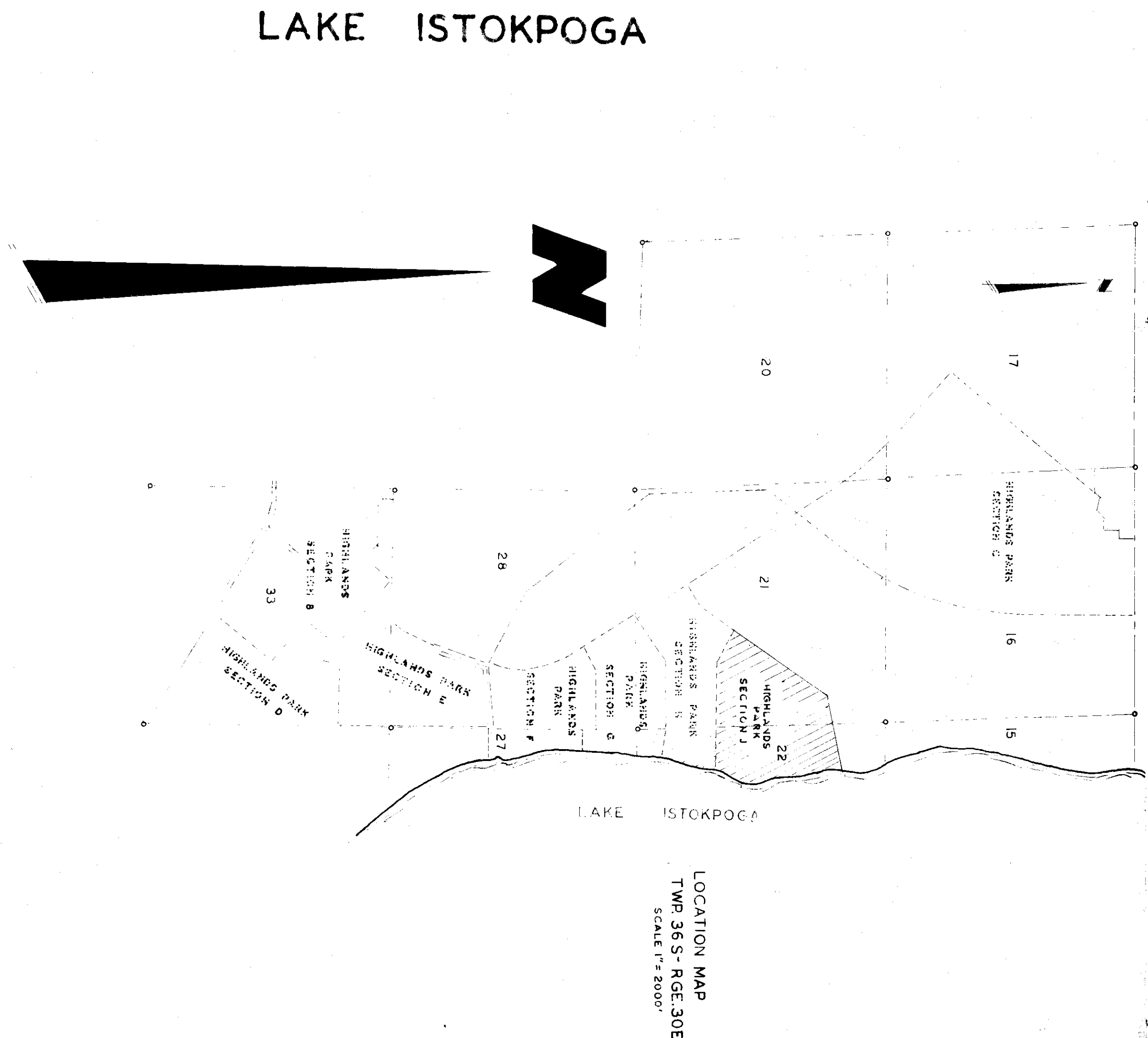
NOTARY PUBLIC, STATE OF FLORIDA

ATTEST: *James F. McClure, Jr.*
JAMES F. MCCLURE, JR., REGISTERED SURVEYOR NO. 760
STATE OF FLORIDA

HIGHLANDS PARK SECTION J


A SUBDIVISION OF PORTIONS OF
SECTIONS 21 & 22, TWP. 36S., RGE. 30 E.,
HIGHLANDS COUNTY FLORIDA

SHEET 1 OF 3 SHEETS



SCALE IN FEET
1" = 100'
0 50 100 200 300

JAMES F. MCCLURE, JR. & ASSOCIATES
ENGINEERS
LAKE PLACID, FLORIDA
DATE: AUG. 1937
SCALE: 1" = 100'
APPROVED: *James F. McClure, Jr.*
JAMES F. MCCLURE, JR., REGISTERED SURVEYOR NO. 760



HIGHLANDS PARK EST. 1972 SECTION J

**A. SUBDIVISION OF PORTIONS OF
SECTIONS 21 & 22, TWP. 36 S., RGE. 30 E.,
HIGHLANDS COUNTY FLORIDA**