

Boundary



| 71.9 ac









SOIL CODE	SOIL DESCRIPTION	ACRES	%	CAP
CkD	Clarksville very gravelly silt loam, 1 to 8 percent slopes	23.2	32.25	4e
CaB	Captina silt loam, 1 to 3 percent slopes	20.7	28.73	3s
CIE	Clarksville very gravelly silt loam, 5 to 20 percent slopes, stony	0.3	0.36	6e
BhB	Doniphan gravelly silt loam, 1 to 3 percent slopes	4.8	6.62	3e
BIC	Doniphan-Tonti complex, 3 to 5 percent slopes	5.7	7.93	3e
CIF	Clarksville very gravelly silt loam, 20 to 50 percent slopes, stony	17.3	24.1	8e
TOTALS		71.9	100%	4.54

Capability Legend

Increased Limitations and Hazards

Decreased Adaptability and Freedom of Choice Users

Land, Capability

								
	1	2	3	4	5	6	7	8
'Wild Life'	•	•	•	•	•	•	•	•
Forestry	•	•	•	•	•	•	•	
Limited	•	•	•	•	•	•	•	
Moderate	•	•	•	•	•	•		
Intense	•	•	•	•	•			
Limited	•	•	•	•				
Moderate	•	•	•					
Intense	•	•						
Very Intense	•							

Grazing Cultivation

(c) climatic limitations (e) susceptibility to erosion

(s) soil limitations within the rooting zone (w) excess of water