




 TXDOT - HWY 21  Tract 6  Pond / Tank

Highway 21 & Hollis Rd
Madison County, Texas, AC +/-



 TXDOT - HWY 21  Tract 6  Pond / Tank



TXDOT - HWY 21 Tract 6 Pond / Tank









SOIL CODE	SOIL DESCRIPTION	ACRES	%	CAP
ZaB	Zack fine sandy loam, 1 to 5 percent slopes	11.1	37.33	4e
ZuB	Zulch fine sandy loam, 1 to 3 percent slopes	18.5	62.18	3e
BoB	Boonville fine sandy loam, 1 to 3 percent slopes	0.1	0.49	3e
TOTALS		29.8	100%	3.37

Capability Legend

Increased Limitations and Hazards

Decreased Adaptability and Freedom of Choice Users

Land, Capability

								
	1	2	3	4	5	6	7	8
'Wild Life'	•	•	•	•	•	•	•	•
Forestry	•	•	•	•	•	•	•	
Limited	•	•	•	•	•	•	•	
Moderate	•	•	•	•	•	•		
Intense	•	•	•	•	•			
Limited	•	•	•	•				
Moderate	•	•	•					
Intense	•	•						
Very Intense	•							

Grazing Cultivation

(c) climatic limitations (e) susceptibility to erosion

(s) soil limitations within the rooting zone (w) excess of water



ZONE X

Subject Property



ZONE X

ZONE X

LIMIT OF STUDY

ZONE A

100 Yr Flood

COUNTY BOUNDARY

ZONE A

JOINS PANEL 0125