






 TXDOT - HWY 21  Tract 5  Pond / Tank



 TXDOT - HWY 21  Tract 5  Pond / Tank



 TXDOT - HWY 21  Tract 5  Pond / Tank









SOIL CODE	SOIL DESCRIPTION	ACRES	%	CAP
ZaB	Zack fine sandy loam, 1 to 5 percent slopes	0.3	2.7	4e
ZuB	Zulch fine sandy loam, 1 to 3 percent slopes	9.8	97.1	3e
Go	Gowker clay loam, frequently flooded	0.0	0.2	5w
TOTALS		10.1	100%	3.03

Capability Legend

Increased Limitations and Hazards

Decreased Adaptability and Freedom of Choice Users

Land, Capability

								
	1	2	3	4	5	6	7	8
'Wild Life'	•	•	•	•	•	•	•	•
Forestry	•	•	•	•	•	•	•	
Limited	•	•	•	•	•	•	•	
Moderate	•	•	•	•	•	•		
Intense	•	•	•	•	•			
Limited	•	•	•	•				
Moderate	•	•	•					
Intense	•	•						
Very Intense	•							

Grazing Cultivation

(c) climatic limitations (e) susceptibility to erosion

(s) soil limitations within the rooting zone (w) excess of water

