 Boundary

|  Boundary 18.6 ac









SOIL CODE	SOIL DESCRIPTION	ACRES	%	CAP
DnC	Dennis silt loam, 3 to 5 percent slopes	11.0	59.47	3e
OkA	Okemah silt loam, 0 to 1 percent slopes	3.7	19.85	1
EHC	Endsaw-Hector association, 5 to 20 percent slopes	3.8	20.69	6e
TOTALS		18.6	100%	3.22

## Capability Legend

Increased Limitations and Hazards

Decreased Adaptability and Freedom of Choice Users

Land, Capability

								
	1	2	3	4	5	6	7	8
'Wild Life'	•	•	•	•	•	•	•	•
Forestry	•	•	•	•	•	•	•	
Limited	•	•	•	•	•	•	•	
Moderate	•	•	•	•	•	•		
Intense	•	•	•	•	•			
Limited	•	•	•	•				
Moderate	•	•	•					
Intense	•	•						
Very Intense	•							

## Grazing Cultivation

(c) climatic limitations (e) susceptibility to erosion

(s) soil limitations within the rooting zone (w) excess of water