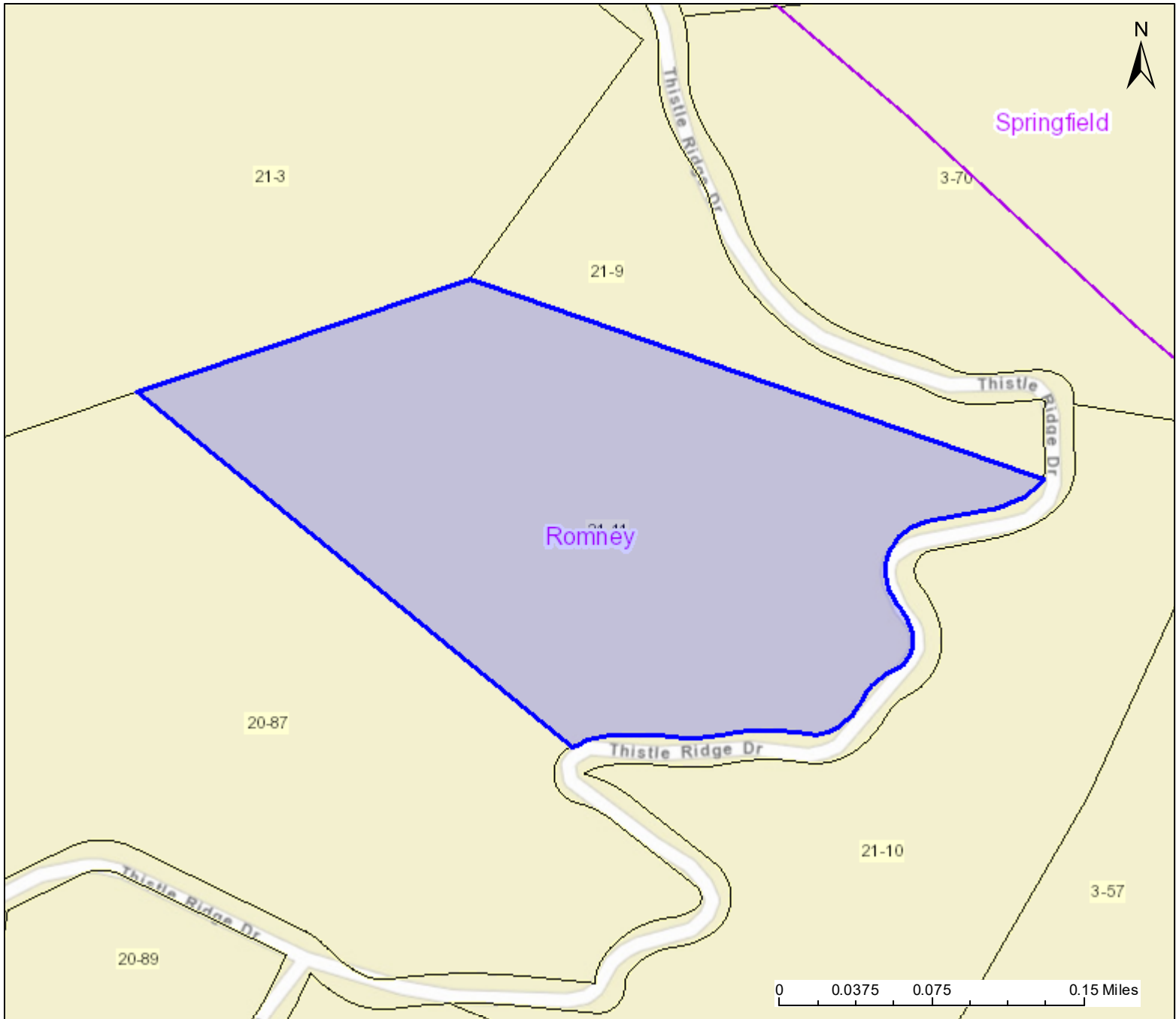




PARCEL ID: 14-07-0021-0011-0000



Legend

-  Districts
-  WVParcels

User Notes:

Map created on September 1, 2021

Owner(s):

CHRISTIANSSEN MARGARET M & WAYNE C

Address:

THISTLE RIDGE DR

Class Type:

Residential

Legal Description:

20.32 AC LOT #22; RIDGES AT SOUTH BRANCH SD