







 Tract 3  Pond / Tank





 Tract 3  Pond / Tank



SOIL CODE	SOIL DESCRIPTION	ACRES	%	CPI	NCCPI	CAP
RaB	Rader fine sandy loam, 1 to 3 percent slopes	6.24	55.52	0	58	3s
ChB	Chazos loamy fine sand, 1 to 5 percent slopes	5.0	44.48	0	55	3e
TOTALS		11.24(*)	100%	-	56.67	3.0









(\*) Total acres may differ in the second decimal compared to the sum of each acreage soil. This is due to a round error because we only show the acres of each soil with two decimal.

## Capability Legend

Increased Limitations and Hazards

Decreased Adaptability and Freedom of Choice Users

Land, Capability

								
	1	2	3	4	5	6	7	8
'Wild Life'	•	•	•	•	•	•	•	•
Forestry	•	•	•	•	•	•	•	
Limited	•	•	•	•	•	•	•	
Moderate	•	•	•	•	•	•		
Intense	•	•	•	•	•			
Limited	•	•	•	•				
Moderate	•	•	•					
Intense	•	•						
Very Intense	•							

## Grazing Cultivation

(c) climatic limitations (e) susceptibility to erosion

(s) soil limitations within the rooting zone (w) excess of water