

Texas, AC +/-



Google

Imagery ©2022 Houston-Galveston Area Council, Maxar Technologies, Texas General Land Office, U.S. Geological Survey

Boundary



Google

Imagery ©2022 Houston-Galveston Area Council, Maxar Technologies, Texas General Land Office, U.S. Geological Survey

Boundary



Google ©2022 Houston-Galveston Area Council, Maxar Technologies, Texas General Land Office, U.S. Geological Survey, USDA Farm Service Agency

- Boundary
- 100 Year Floodplain
- 500 Year Floodplain
- Floodway
- Special
- Unmapped/ Not Included



Google

Imagery ©2022 Houston-Galveston Area Council, Maxar Technologies, Texas General Land Office, U.S. Geological Survey

Boundary

| Boundary 0.6 ac

SOIL CODE	SOIL DESCRIPTION	ACRES	%	CPI	NCCPI	CAP
LtD	Latium clay, 5 to 8 percent slopes	0.6	100.0	0	41	6e
TOTALS		0.6(*)	100%	-	41.0	6.0









(*) Total acres may differ in the second decimal compared to the sum of each acreage soil. This is due to a round error because we only show the acres of each soil with two decimal.

Capability Legend

Increased Limitations and Hazards

Decreased Adaptability and Freedom of Choice Users

Land, Capability

								
	1	2	3	4	5	6	7	8
'Wild Life'	•	•	•	•	•	•	•	•
Forestry	•	•	•	•	•	•	•	
Limited	•	•	•	•	•	•	•	
Moderate	•	•	•	•	•	•		
Intense	•	•	•	•	•			
Limited	•	•	•	•				
Moderate	•	•	•					
Intense	•	•						
Very Intense	•							

Grazing Cultivation

(c) climatic limitations (e) susceptibility to erosion

(s) soil limitations within the rooting zone (w) excess of water