



 Boundary











SOIL CODE	SOIL DESCRIPTION	ACRES	%	CAP
FrB	Freestone fine sandy loam, 1 to 3 percent slopes	0.2	2.62	3e
WtC	Woodtell loam, 2 to 5 percent slopes	8.0	97.38	3e
TOTALS		8.2	100%	3.0

## Capability Legend

Increased Limitations and Hazards

Decreased Adaptability and Freedom of Choice Users

Land, Capability

								
	1	2	3	4	5	6	7	8
'Wild Life'	•	•	•	•	•	•	•	•
Forestry	•	•	•	•	•	•	•	
Limited	•	•	•	•	•	•	•	
Moderate	•	•	•	•	•	•		
Intense	•	•	•	•	•			
Limited	•	•	•	•				
Moderate	•	•	•					
Intense	•	•						
Very Intense	•							

## Grazing Cultivation

(c) climatic limitations (e) susceptibility to erosion

(s) soil limitations within the rooting zone (w) excess of water