



Boundary

Lot 22 Smokethorn Ln
Grimes County, Texas, AC +/-



Boundary 100 Year Floodplain 500 Year Floodplain Floodway Special Unmapped/ Not Included



 Boundary

| Boundary 0.27 ac

SOIL CODE	SOIL DESCRIPTION	ACRES	%	CPI	NCCPI	CAP
DeC	Depcor loamy fine sand, 1 to 5 percent slopes	0.27	100.0	0	46	3e
TOTALS		0.27(*)	100%	-	46.0	3.0








(*) Total acres may differ in the second decimal compared to the sum of each acreage soil. This is due to a round error because we only show the acres of each soil with two decimal.

Capability Legend

Increased Limitations and Hazards

Decreased Adaptability and Freedom of Choice Users

Land, Capability

								
	1	2	3	4	5	6	7	8
'Wild Life'	•	•	•	•	•	•	•	•
Forestry	•	•	•	•	•	•	•	
Limited	•	•	•	•	•	•	•	
Moderate	•	•	•	•	•	•		
Intense	•	•	•	•	•			
Limited	•	•	•	•				
Moderate	•	•	•					
Intense	•	•						
Very Intense	•							

Grazing Cultivation

(c) climatic limitations (e) susceptibility to erosion

(s) soil limitations within the rooting zone (w) excess of water