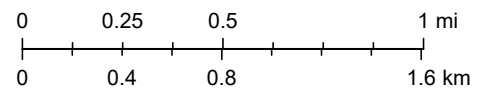


May 31, 2022

1:36,112



Sources: Esri, HERE, Garmin, USGS, Intermap, INCREMENT P, NRCan, Esri Japan, METI, Esri China (Hong Kong), Esri Korea, Esri (Thailand), NGCC, (c) OpenStreetMap contributors, and the GIS User Community

# Public GIS Viewer Legend

## Well Number




















## Well Locations

	Permitted Location
	Dry Hole
	Oil
	Gas
	Oil / Gas
	Plugged Oil
	Plugged Gas
	Canceled / Abandoned Location
	Plugged Oil / Gas
	Injection / Disposal
	Core Test
	Sulfur Test
	Storage from Oil
	Storage from Gas
	Shut-In Oil
	Shut-In Gas
	Injection / Disposal from Oil
	Injection / Disposal from Gas
	Injection / Disposal from Oil / Gas
	Geothermal
	Brine Mining
	Water Supply
	Water Supply from Oil
	Water Supply from Gas

	Water Supply from Oil / Gas
	Observation
	Observation from Oil
	Observation from Gas
	Observation from Oil / Gas
	Storage
	Service
	Service from Oil
	Service from Gas
	Service from Oil / Gas
	Storage from Oil / Gas
	Injection / Disposal from Storage
	Injection / Disposal from Storage / Oil
	Injection / Disposal from Storage / Gas
	Injection / Disposal from Storage / Oil / Gas
	Observation from Storage
	Observation from Storage / Oil
	Observation from Storage / Gas
	Observation from Storage / Oil / Gas
	Service from Storage
	Service from Storage / Oil
	Service from Storage / Gas
	Service from Storage / Oil / Gas
	Plugged Storage
	Plugged Storage / Oil

## Public GIS Viewer Legend

	Plugged Storage / Gas
	Plugged Storage Oil / Gas
	Brine Mining
	Brine Mining / Oil
	Brine Mining / Gas
	Brine Mining / Oil / Gas
	Injection / Disposal from Brine Mining
	Injection / Disposal from Brine Mining / Oil
	Injection / Disposal from Brine Mining / Gas
	Injection / Disposal from Brine Mining / Oil / Gas
	Observation from Brine Mining
	Observation from Brine Mining / Oil
	Observation from Brine Mining / Gas
	Observation from Brine Mining / Oil / Gas
	Service from Brine Mining
	Service from Brine Mining / Oil
	Service from Brine Mining / Gas
	Service from Brine Mining / Oil / Gas
	Plugged Brine Mining
	Plugged Brine Mining / Oil
	Plugged Brine Mining / Gas
	Plugged Brine Mining / Oil / Gas
	Storage / Brine Mining

	Storage / Brine Mining / Oil
	Storage / Brine Mining / Gas
	Storage / Brine Mining / Oil / Gas
	Injection / Disposal from Storage / Brine Mining
	Injection / Disposal from Storage / Brine Mining / Oil
	Injection / Disposal from Storage / Brine Mining / Gas
	Injection / Disposal from Storage / Brine Mining / Oil / Gas
	Observation from Storage / Brine Mining
	Observation from Storage / Brine Mining / Oil
	Observation from Storage / Brine Mining / Gas
	Observation from Storage / Brine Mining / Oil / Gas
	Plugged Storage / Brine Mining
	Plugged Storage / Brine Mining / Oil
	Plugged Storage / Brine Mining / Gas
	Plugged Storage / Brine Mining / Oil / Gas

### Orphan Wells



### Commercial Disposal



### Injection/Disposal



### HCTS Deeper than 15,000 ft.



# Public GIS Viewer Legend

## High Cost Tight Sands



## EOR H13 Oil Wells



## Well Logs



## Horiz/Dir Surface Locations



Horizontal Well



Directional Well

## Horizontal/Directional Lines



## LPGAS Sites



## QPipelines



## Pipelines



## Bay Tracts



## Offshore Areas



## Offshore Tracts



## Water Lines



## Subdivisions



## Railroads



## Surveys



## Quads



## Alert Areas



## Water



## City Limits



## Counties



## Operator Cleanup Program Sites



Active



Closed

## Voluntary Cleanup Program Sites



VCP, Accepted



VCP, Closed

## Brownfield Response Program Sites



Brownfield, Accepted



Brownfield, Closed

## Commercial Waste Disposal Sites & Discharge Permits



Commercial Waste Disposal



Discharge Permits

## Oil and Gas Districts



## AED Districts



## Pipeline Safety Regions

