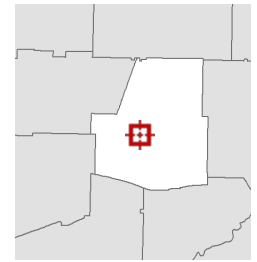






## Overview



## Legend

-  Parcels
-  Subdivision Names
-  Roads
-  Water Features

Parcel ID	154.4.2.005.0000	Alternate ID	6231	Owner Address	BOARD ROBERT T	Last 2 Sales			
Sec/Twp/Rng	n/a	Class	Consrv Use		BOARD MARY B	Date	Price	Reason	Qual
Property Address	215 CLARK RD	Acreage	43.59		215 CLARK RD	2/22/2013	0	UK	U
					DALLAS, GA 30157	1/31/2013	0	Q	U
District	COUNTY			Assessed					
Brief	n/a			Value	Value \$453,700				
Tax Description	(Note: Not to be used on legal documents)								

Date created: 5/25/2022  
Last Data Uploaded: 5/25/2022 6:59:54 PM

Developed by  Schneider  
GEOSPATIAL