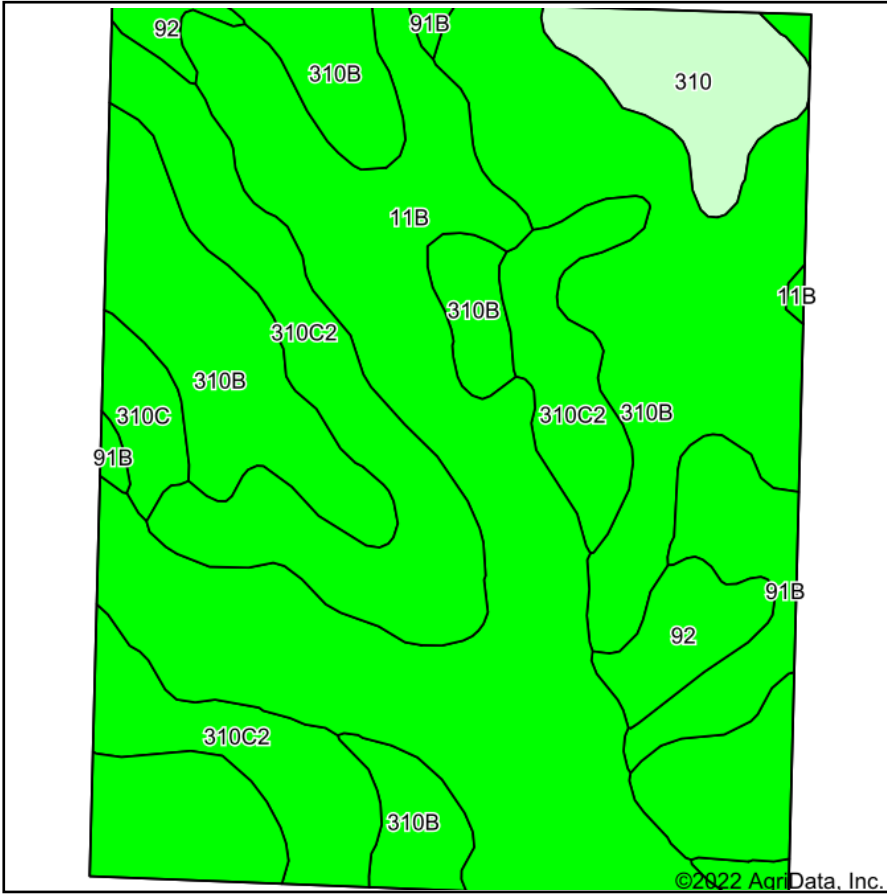


Soils Map



Soils data provided by USDA and NRCS.










State: **Iowa**
 County: **Ida**
 Location: **35-89N-40W**
 Township: **Griggs**
 Acres: **110.14**
 Date: **7/11/2022**

© & REAL ESTATE, INC
MIDWEST LAND
 712-262-3110 MANAGEMENT
 Maps Provided By:

 CUSTOMIZED ONLINE MAPPING
 © AgriData, Inc. 2021 www.AgriDataInc.com



Area Symbol: IA093, Soil Area Version: 32

Code	Soil Description	Acres	Percent of field	CSR2 Legend	CSR2**	CSR
310B	Galva silty clay loam, 2 to 5 percent slopes	40.30	36.6%		95	73
11B	Colo-Judson silty clay loams, 0 to 5 percent slopes, occasionally flooded	32.02	29.1%		80	62
310C2	Galva silty clay loam, 5 to 9 percent slopes, eroded	21.41	19.4%		84	55
310	Galva silty clay loam, 0 to 2 percent slopes	5.23	4.7%		100	78
91B	Primghar silty clay loam, 2 to 5 percent slopes	5.01	4.5%		95	81
92	Marcus silty clay loam, 0 to 2 percent slopes	3.63	3.3%		94	78
310C	Galva silty clay loam, 5 to 9 percent slopes	2.54	2.3%		87	57
Weighted Average					88.5	66.7

**IA has updated the CSR values for each county to CSR2.
 Soils data provided by USDA and NRCS.