



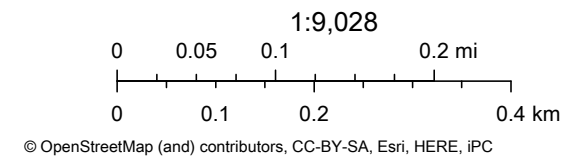


# Navarro CAD Web Map



1/13/2023, 3:44:48 PM

-  Parcels
-  Water Center Line
-  Abstracts
-  World Transportation



Navarro County Appraisal District, BIS Consulting - [www.bisconsulting.com](http://www.bisconsulting.com)  
Disclaimer: This product is for informational purposes only and has not been prepared for or be suitable for legal, engineering, or surveying purposes. It does not represent an on-the-ground survey and represents only the approximate relative location of boundaries.