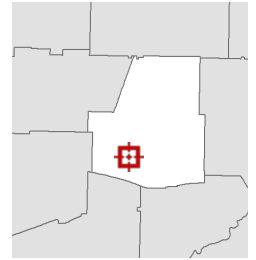












Overview



Legend

-  Parcels
-  Subdivision Names
-  Roads
-  Water Features
-  Base Flood Elevations

Flood Hazard Areas

-  0.2 PCT ANNUAL CHANCE FLOOD HAZARD
-  A - 100 Year Flood Area - Areas of 1% annual chance flood also known as the base flood. Base Flood Elevations (BFE) have not been determined.
-  AE - 100 Year Flood Area - Areas of 1% annual chance flood also known as the base flood. Determined by detailed methods with Base Flood Elevations (BFE).
-  X - 500 Year Flood
-  Contours 10ft

Parcel ID 259.2.4.003.0000 Alternate 15605 Owner
 Sec/Twp/Rng n/a ID Address
 Property BROWNING RD Class Residential
 Address Acreage 7.95

SLOCUMB PATRICE
 SLOCUMB LEON
 43 CHANDLER CT
 POWDER SPRINGS, GA
 30127

Last 2 Sales			
Date	Price	Reason	Qual
8/11/2022	0	U	U
5/17/2022	\$129000	Z	U

District COUNTY
 Brief n/a
 Tax Description

Assessed Value Value \$151,200

(Note: Not to be used on legal documents)

Date created: 3/20/2023
 Last Data Uploaded: 3/17/2023 7:39:13 PM

Developed by  Schneider
 GEOSPATIAL